

OLYMPUS INTERNATIONAL PRO RALLY

SCCA
Sports Car Club of America

a

EMERGENCY PHONE NUMBERS

Rally Headquarters
Vance Tyee Inn
500 Tyee Drive
Tumwater, WA 98502
352-0511

24 Hour Towing

Poage's Automotive & Towing
5403 Capital Blvd, Tumwater
943-1531

AAA Automobile Club of Wash.
1000 East Union, Olympia
357-5561

Feeser's Service & Auto Body
Simpson Ave, McCleary
495-3838/482-3989

Harvey's
1502 West Main, Elma
482-3310

Quality Auto Body
39 Monte-Aberdeen Rd.
Montesano
249-3383

Aberdeen Towing
Westport Rd, Aberdeen
533-2749/533-0900

George's Texaco
Wishkah & G Streets
Aberdeen
533-0662

Heiden's Ambulance & Towing
Ocean & Fowler, Raymond
942-2000
(ONE STOP SERVICE?)

Police and Emergency

Thurston Country Sherriff	911
Washington State Patrol	
Olympia 911	
Hoquiam 533-5707	
Raymond 942-3160	
Raymond Aid Unit	533-3441
Gray's Harbor Sheriff	
Aberdeen 532-3284	
Montesano 249-5491	
Pacific Country Sheriff	875-5535
City of Aberdeen Ambulance	532-1252
City of Hoquiam Ambulance	532-3311
Red Top Cab Co., Olympia	357-3700
Heiden's Ambulance & Tow	942-2000

HOSPITALS

St. Peters Hospital 413 N Lilly Rd, Olympia	491-9480
Group Health Hospital 700 N. Lilly Rd, Olympia	456-1700
Gray's Harbor Community Hospital 1106 North H, Aberdeen	533-0450
Willapa Harbor Hospital Alder & Cedar, South Bend	875-5526
Mark E. Reed Hospital 110 Birch, McCleary 495-3500	495-3244

IMPORTANT INFORMATION-PLEASE READ

Competitors:

Welcome to the 1983 Olympus International PRO Rally. You can look forward to 212 miles of stages and 555 miles of route over the next two days.

Look this Route Book over make sure you have 75 pages, 41 pages in Section I, 25 pages in Section II, and 9 pages in Section III.

CHANGES TO THE SUPPLEMENTARY REGULATIONS:

1) The course was measured with a Rally-prepped early Datsun 510 with a front wheel odo drive to a Halda Twinmaster. There is a 1% error overall; One highway mile is equivalent to 1.01 rally miles, or, one rally mile is actually 0.99 highway miles. Efforts were made to measure the stages as close to rally speed as was safely possible on basically public roads. It was noticed that any surface changes such as regarding affected the measurements up to 2%. Tire bounce over rocks at higher speeds caused slower odo readings.

2) LATENESS: The text pages indicate an "MPL" at the top. This is to interpreted as your lateness or "bogey" time for the stage on that page. The time you take beyond the lateness time on the stage will count toward your 30 minutes of MPL <u>PER SECTION</u>. You will have to average 40 MPH on most stages to keep from acquiring lateness time. (The average speed for car 1 on Olympus 5 years ago was just 35 MPH.)

3) There were some complaints last year of non-conformity in the use of KL and KR vs a KS instruction in the route book. But first, a few definitions:

KEEP (abbreviated K) means to stay on the main appearing road.

BEAR (abbreviated B) means to turn off the main appearing road at an angle considerably less than 90 degrees.

RIGHT (R) and LEFT (L) should be self explanatory.

ACUTE (abbreviated A) means a turn of more than 90 degrees.

C

A "KS" will be used when the Rally Route traverses the intersection toward the main appearing road in a virtually straight line. A "KR" or "KL" will be used when you are to "Keep to the right of" or "Keep to the left of" the other, minor appearing road leaving the intersection. If both roads veer to the R or L, the a KS designation will be used when the straight-most road is the Rally Route. New this year is a "R ONTO" and a "L ONTO". Please scan the route book for examples.

4) Keep in mind that the instructions were not written as pace notes. Not every hairpin turn has been noted. Not every rough spot or new patch of Weyerhaeuser Pea Gravel has been noted. You will be expected to drive the roads as you see them, not as you guess them to be from the instructions. Hazard locations have been noted, however, with the appropriate caution.

5) SPEEDING ON TRANSITS: This is a practice that will NOT be tolerated this year. Last year a car left a 35 MPH road 20 feet from a STOP sign at a calculated 51 MPH. The resulting flap caused by the property owners who lost a fence and had to chase cattle all night nearly cost us one of our closure permits and added hours to the Rallymaster's job this year. Therefore, blatant disregard of posted speed limits will be dealt with harshly. If you want to stay in the competition, don't let me catch you speeding.

6) There are a maximum of 95 miles between fuel stops and 115 miles between service breaks.

7) If you get lost and delayed, or decide not to continue the rally for some reason, then notify a control crew and turn in your score cards. If we lose track of you and you left without notifying a crew, you had better hope we don't find you.

8) The rally competition ends at the finish of the Airport Stage 27. BUT YOU MUST COMPLETE THE TRANSIT AND THE AUTOCROSS AT SOUTH SOUND SHOPPING CENTER TO FINISH THE EVENT. We will not be scoring the transit and the autocross as part of the event, there should be prize money posted for the competitors on the autocross. The organizers of this event reserve the right to add a penalty for unsportmanslike conduct for anyone not keeping with the sprit of the event.

Hope you enjoy the rally,

Ron Barker
Rallymaster

OLYMPUS INTERNATIONAL PRO RALLY
TIME SCHEDULE

Item	Stage Dist	Lateness	Transit Dist	T/Time	First Car Due
Parc Ferme			4.19		8:00 am
Stage 1	1.36	2			10:00
Transit			10.12	36	10:02
Stage 2	1.11	2			10:40
Transit			22.16	30	10:43
Service #1				15	11:11
Tansit				5	
Stage 3	11.60	20			11:31
Transit			2.00	6	11:47
Stage 4	11.30	17			11:53
Transit			12.50	17	12:07
Service #2				20	12:24
Transit			22.20	27	12:44
Stage 5	12.14	18			1:11
Transit			1.37	2	1:26
Service #3				20	1:28
Transit			6.10	7	1:48
Stage 6	7.89	12			1:55
Transit			6.75	14	2:05
Stage 7	9.09	13			2:19
Transit			5.61	11	2:30
Stage 8	4.14	6			2:41
Transit			1.50	5	2:48
Stage 9	9.84	15			2:53
Transit			10.60	12	3:05
Service #4				30	3:17
Transit			2.00	6	3:47
Stage 10	12.14	18			3:53
Transit			1.37	2	4:08
Service #5				20	4:10
Transit			6.10	7	4:30
Stage 11	7.89	12			4:37
Transit			6.75	14	4:47
Stage 12	9.09	13			5:01
Transit			5.60	11	5:12
Stage 13	4.14	6			5:23
Transit			1.50	5	5:30
Stage 14	9.84	15			5:35
Transit			10.6	12	5:47
Fuel				10	5:59
Transit			19.66	23	6:09
Service-Elma #6				45	6:32
Transit			3.53	8	7:17
Stage 15	6.36	10			7:25
Transit			.61	3	7:33
Stage 16	6.69	10			7:36
Transit			1.49	5	7:44
Stage 17	8.03	12			7:49
Transit			7.08	15	8:00
Service #7				20	8:15
Transit			16.94	22	8:35

Stage 18	15.62	24			8:57
Transit			2.64	7	9:19
Stage 19	6.09	10			9:26
Transit			9.68	19	9:37
Stage 20	4.14	6			9:56
Transit			1.26	5	10:03
Stage 21	7.85	12			10:08
Transit			5.80	7	10:18
Fuel				10	10:25
Transit			19.66	23	10:35
Service #8				20	10:58
Transit			7.01	15	11:18
Stage 22	8.02	12			11:33
Transit			1.30	5	11:45
Stage 23	6.86	10			11:50
Transit			1.60	5	11:59
Stage 24	6.19	10			12:04
Transit			3.75	9	12:12
Service #9				20	12:23
Transit to Parc Ferme-Olympia			30.08	35	12:43
Parc Ferme Check IN					1:18 am

OLYMPUS INTERNATIONAL PRO RALLY SCHEDULE

Sunday, April 18, 1983

Item	Stage Dist	Lateness	Transit Dist	T/Time	First Car Due
Rally Start					8:40am
Transit			36.45	55	8:40
Stage 25	11.45	17			9:35
Transit			0.64	5	9:50
Stage 26	11.61	20			9:55
Transit			19.70	30	10:10
Service				20	10:40
Transit			0.50		10:40
Stage 27	2.50	4			11:00
Transit			11.67	25	11:28
Service & Car Wash				90	11:28
Autocross stage					1:00
Awards					1:30

RALLY WEEK NORTHWEST

OLYMPUS
INTERNATIONAL
PRO RALLY

1 9 8 3

SECTION

1

OLYMPUS INTERNATIONAL PRO RALLY

SECTION 1
STAGES 3, 4

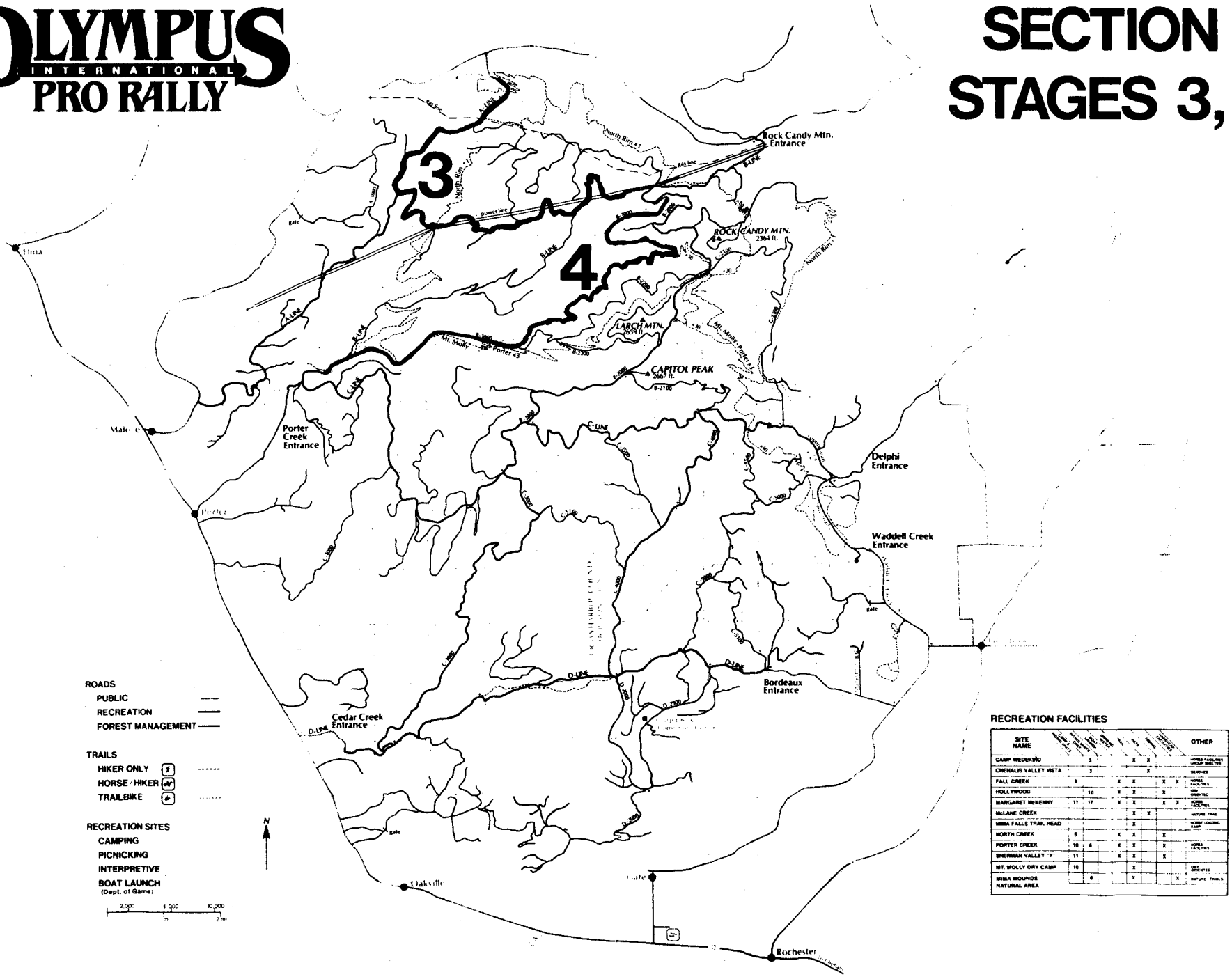

RECREATION FACILITIES

SITE NAME								OTHER
CAMP WEDEKIND		3			X	X		HORSE FACILITIES GROUP SHELTER
CHEHALIS VALLEY VISTA		3				X		BENCHES
FALL CREEK	8			X	X		X	X HORSE FACILITIES
HOLLYWOOD		10		X	X		X	ORV ORIENTED
MARGARET McKENNY	11	17		X	X		X	X HORSE FACILITIES
McLANE CREEK					X	X		NATURE TRAIL
MIMA FALLS TRAIL HEAD					X			HORSE LOADING RAMP
NORTH CREEK	5			X	X		X	
PORTER CREEK	10	6		X	X		X	HORSE FACILITIES
SHERMAN VALLEY "Y"	11			X	X		X	
MT. MOLLY ORV CAMP	10				X			ORV ORIENTED
MIMA MOUNDS NATURAL AREA		6			X			X NATURE TRAILS

OLYMPUS PRO RALLY

SECTION 1, SPECTATOR STAGE 1	MPL	TRANSIT TIME 120 MIN.

DISTANCE ACCUM	DISTANCE INCR	TULIP	DESCRIPTIONS	DECLIN. DIST.
			LEAVE VANCE TYEE AND PROCEED TOWARD STOPLIGHT AT EXXON STATION.	
0.00			R AT SIGNAL TOWARD I-5 N	4.19
0.14	0.14		R ONTO I-5 N TOWARD SEATTLE	4.05
2.81	2.67		BR EXIT 105 TOWARD STATE CAPITOL	1.38
2.95	0.14		KS TOWARD STATE CAPITOL	1.24
3.66	0.71		R AT SIGNAL AFTER TUNNEL	0.53
4.14	0.48		R AT 7TH AVE	0.05
4.19	0.05		L INTO PARC FERME. THE MARSHALL WILL SHOW YOU YOUR SPOT.	0.00
			DISTANCE TO NEXT INSTRUCTION 0.12	

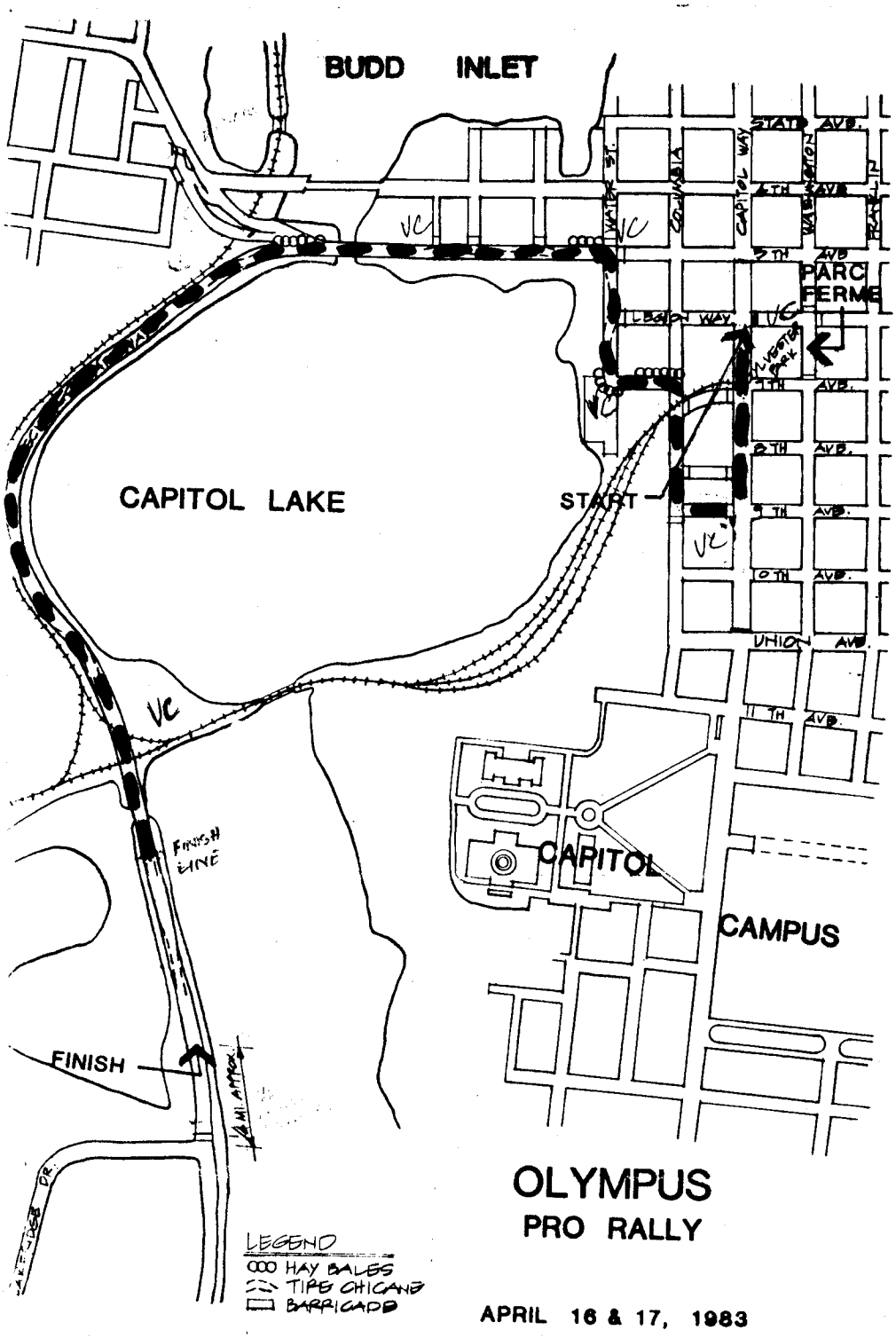

THE DOWNTOWN STAGE

OLYMPUS PRO RALLY

SECTION 1, SPECTATOR STAGE 1	MPL	TRANSIT TIME 36 MIN

DISTANCE ACCUM	DISTANCE INCR	TULIP	DESCRIPTIONS	DECLIN. DIST.
4.31	0.12		EXIT PARC FERME TO START RAMP	
0.00			START STAGE 1, DOWNTOWN	1.56
0.12	0.12		R ON 9TH AVE	1.44
0.17	0.05		R ON COLUMBIA	1.39
0.29	0.11		L ON 7TH	1.28
0.34	0.06		R (IGNORE STOP SIGN)	1.22
0.45	0.11		L AT 5TH AVE. FOLLOW CHICANES TO THE FINISH. (STAY WITHIN THE CHANNELIZATION)	1.11
1.56	1.11		END STAGE 1	0.00/ 10.12

DISTANCE TO NEXT INSTRUCTION 0.17

OLYMPUS PRO RALLY

SECTION 1, SPECTATOR STAGE 2	MPL 2 MIN	TRANSIT TIME 120 MIN

DISTANCE ACCUM	DISTANCE INCR	TULIP	DESCRIPTIONS	DECLIN. DIST.
1.73	0.17		R UPHILL. SPEED LIMIT 25	9.95
2.07	0.34		R "EVERGREEN PARK DR"	9.61
2.93	0.86		L TO I-5 ON MOTTMAN RD.	8.75
3.37	0.44		S TOWARD FREEWAY	8.31
3.80	0.43		KL TOWARD OLYMPIA/SEATTLE	7.88
8.65	4.85		BR EXIT 109 TOWARD SAINT MARTINS COLLEGE	3.03
8.93	0.28		R AT STOP SPEED 50	2.75
9.90	0.97		R ON CARPENTER RD SPEED 35	1.78
			DISTANCE TO NEXT INSTRUCTION 0.95	

OLYMPUS PRO RALLY

SECTION 1, SPECTATOR STAGE 2	MPL 2 MIN	TRANSIT TIME 36 MIN

DISTANCE ACCUM	DISTANCE INCR	TULIP	DESCRIPTIONS	DECLIN. DIST.
10.85	0.95		R AT SIGNAL AT 7-11 STORE SPEED 40	0.83
11.56	0.71	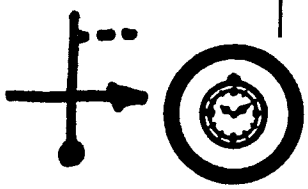	R INTO ST. MARTINS COLLEGE END TRANSIT	0.12
11.68/ 0.00	0.12		START STAGE 2, ST. MARTINS COLLEGE	1.11
0.03	0.03		BL	1.08
0.05	0.02		SPEED BUMP	1.06
0.24	0.19		SPEED BUMP	0.87
0.32	0.08		L	0.79
0.63	0.31		L	0.48
			DISTANCE TO NEXT INSTRUCTION 0.18	

OLYMPUS PRO RALLY

SECTION 1, SPECTATOR STAGE 2	MPL 2 MIN	TRANSIT TIME 50 MIN

DISTANCE ACCUM	DISTANCE INCR	TULIP	DESCRIPTIONS	DECLIN. DIST.
0.81	0.18		SPEED BUMP FOLLOWED BY A DECREASING RADIUS TURN.	0.30
0.93	0.12		SPEED BUMP	0.18
1.05	0.12		SPEED BUMP	0.06
1.09	0.04		SPEED BUMP	0.02
1.11	0.02		END STAGE 2	0.00/ 22.23
1.18	0.07		KL OF ABBEY THEATER	
			DISTANCE TO NEXT INSTRUCTION 0.07	

OLYMPUS PRO RALLY

SECTION 1, ORV UP STAGE 3	MPL	TRANSIT TIME 50 MIN

DISTANCE ACCUM	DISTANCE INCR	TULIP	DESCRIPTIONS	DECLIN. DIST.
1.25	0.07		R AT STOP, OPPOSING RALLY TRAFFIC	22.09
1.34	0.09		R AT STOP. SPEED 30 MPH	22.00
1.71	0.37		S AT COLLEGE ST.	21.63
2.24	0.53		R AT SLEATER-KINNEY RD	21.10
2.76	0.52		L AFTER BRIDGE ONTO I-5 S.	20.58
6.84	4.08		BR EXIT 104 TOWARD ABERDEEN	16.50
19.57	12.73		MILE POST 14	3.77
22.86	3.29		L INTO ORV SPORTS PARK.	0.48
			DISTANCE TO NEXT INSTRUCTION	0.15

OLYMPUS PRO RALLY

SECTION 1, ORV UP STAGE 3	MPL 20 MIN	TRANSIT TIME 50 MIN

DISTANCE ACCUM	DISTANCE INCR	TULIP	DESCRIPTIONS	DECLIN. DIST.
23.01	0.15		L AT TOLL BOOTH. YOUR ENTRY HAS BEEN PAID.	0.33
23.05	0.04		R FIRST DRIVEWAY INTO SERVICE 1. TURN OFF ODO. YOU HAVE 15 MIN.	0.29
23.05	0.00		LEAVE SERVICE AS YOU ENTERED. TURN R AND RESTART ODO WHERE YOU LEFT OFF.	0.29
23.15	0.10		KL AND END TRANSIT	0.19
23.34/ 0.00	0.19		START STAGE 3. ORV UP	11.61
0.53	0.53		HPR	11.08
0.84	0.31		KL UPPER ROADWAY	10.77
1.42	0.58		KL AT CREST THEN KS	10.79
			DISTANCE TO NEXT INSTRUCTION 0.18	

OLYMPUS PRO RALLY

SECTION 1, STAGE 3		MPL 20 MIN	TRANSIT TIME	
DISTANCE ACCUM	DISTANCE INCR	TULIP	DESCRIPTIONS	DECLIN. DIST.
1.60	0.18		S LOWER ROADWAY	10.01
2.50	0.90		ROUGH	9.11
3.29	0.79		L ONTO	8.32
4.14	0.85		AL CAUTION, VERY ROUGH	7.47
4.59	0.45	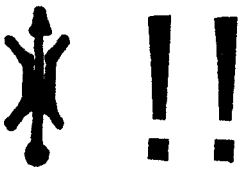	BRIDGE, VERY ROUGH APPROACH	7.02
5.82	1.23		L	5.79
6.77	0.95		AL	4.84
7.64	0.87		R	3.97
			DISTANCE TO NEXT INSTRUCTION	1.39

OLYMPUS PRO RALLY

SECTION 1, STAGE 3, 4		MPL 20MIN,17MIN	TRANSIT TIME 6 MIN	
DISTANCE ACCUM	DISTANCE INCR	TULIP	DESCRIPTIONS	DECLIN. DIST.
9.03	1.39		KS	2.58
9.43	0.40		L ONTO B-LINE	2.18
11.55	2.12		ROUGH	0.06
11.61	0.06		END STAGE 3	0.00/ 0.83
11.81	0.20		AR	0.63
12.26	0.45		R AND END TRANSIT	0.18
12.44/ 0.00	0.18		START STAGE 4 CAPITOL FREEWAY	11.35
8.21	8.21		R (COMES UP QUICKLY) B-1000	3.14
			DISTANCE TO NEXT INSTRUCTION 3.14	

SECTION 1, STAGE 4		MPL 17 MIN	TRANSIT TIME 64 MIN

DISTANCE ACCUM	DISTANCE INCR	TULIP	DESCRIPTIONS	DECLIN. DIST.
11.35	3.14		END STAGE 4	0.00/ 12.57
13.01	1.66		R THEN L C-LINE	10.91
13.70	0.69		BEGIN PAVEMENT, SPEED 35	10.22
16.27	2.57		SPEED LIMIT 25	7.65
16.40	0.13		R DOWN HILL	7.52
16.50	0.10		R AT STOP, SPEED 55	7.42
22.70	6.20		L AT STOP TOWARD ELMA	1.22
22.95	0.25		SPEED LIMIT 25	0.97
			DISTANCE TO NEXT INSTRUCTION 0.97	

OLYMPUS PRO RALLY

SECTION 1, SERVICE 2	MPL	TRANSIT TIME 64 MIN

DISTANCE ACCUM	DISTANCE INCR	TULIP	DESCRIPTIONS	DECLIN. DIST.
23.92/ 0.00	0.97	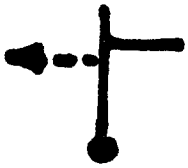 TURN IN SCORE CARDS AS YOU ENTER YOUR SERVICE AREA BEHIND THE MAIN BUILDINGS.	L INTO ELMA HIGH SCHOOL PARKING LOT. YOU HAVE 20 MIN. SERVICE 2. SEE MAP NEXT PAGE. FUEL IS AHEAD 1.46 MI AT ROBBINS MOBIL. THE NEXT INSTRUCTION IS JUST PAST THE STATION.	0.00/ 22.20
1.56	1.56		L TOWARD FREEWAY	20.64
1.84	0.28		R ONTO FREEWAY	20.36
9.32	7.48		BR TOWARD MONTESANO	12.88
9.59/ 0.00	0.27		L AT STOP	12.61
8.18	8.18		L AT STOP. (PLEASE NOTE AREAS FOR SERVICE ALONG THE HIGHWAY. YOUR NEXT SERVICE WILL BE AT ONE OF THESE AREAS AFTER THE NEXT STAGE)	4.43
			DISTANCE TO NEXT INSTRUCTION	2.34

OLYMPUS INTERNATIONAL PRO RALLY

SERVICE AREA 2·9
ELMA HIGH SCHOOL

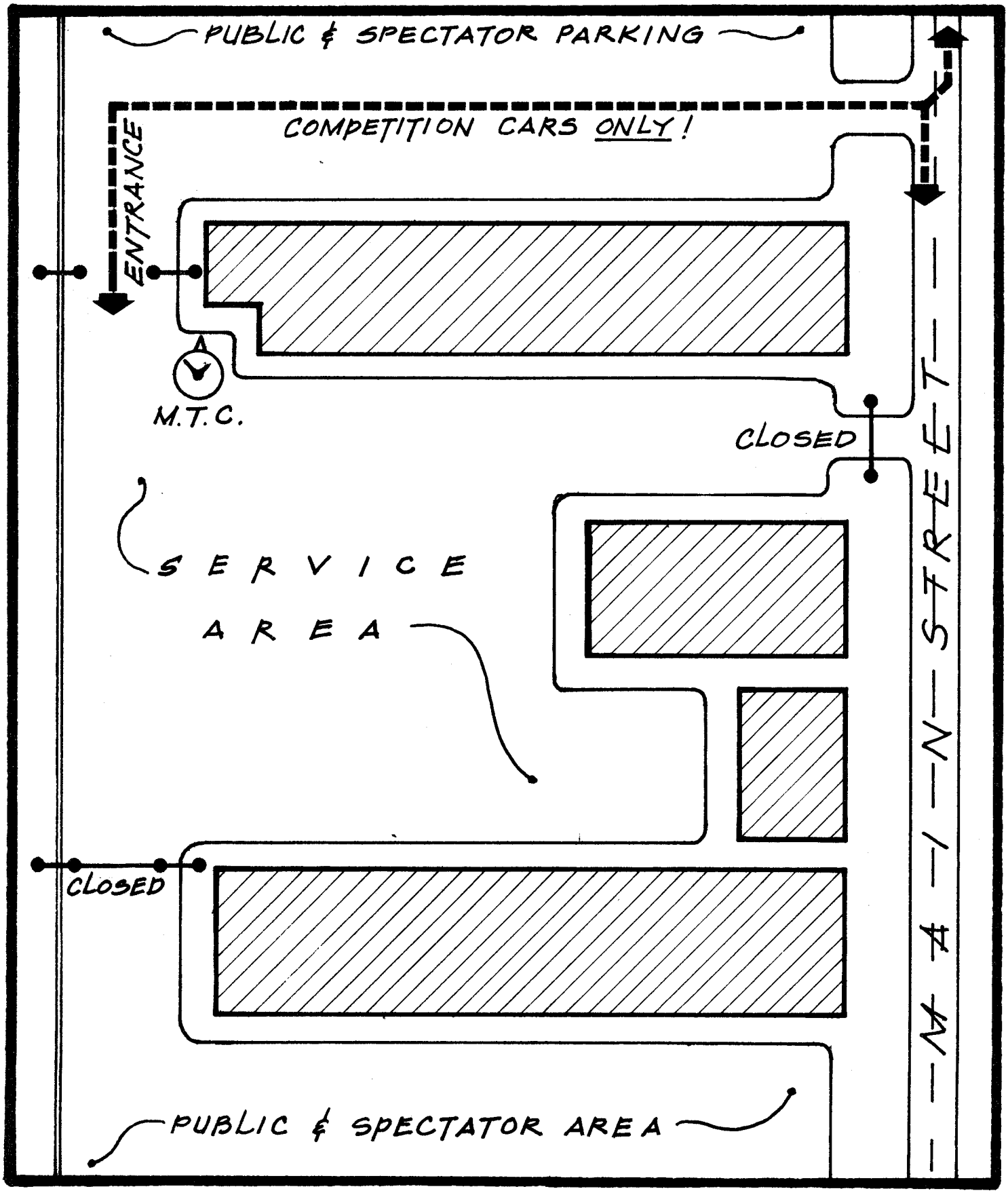

OLYMPUS INTERNATIONAL PRO RALLY

SECTION 1
STAGES 5·9

N

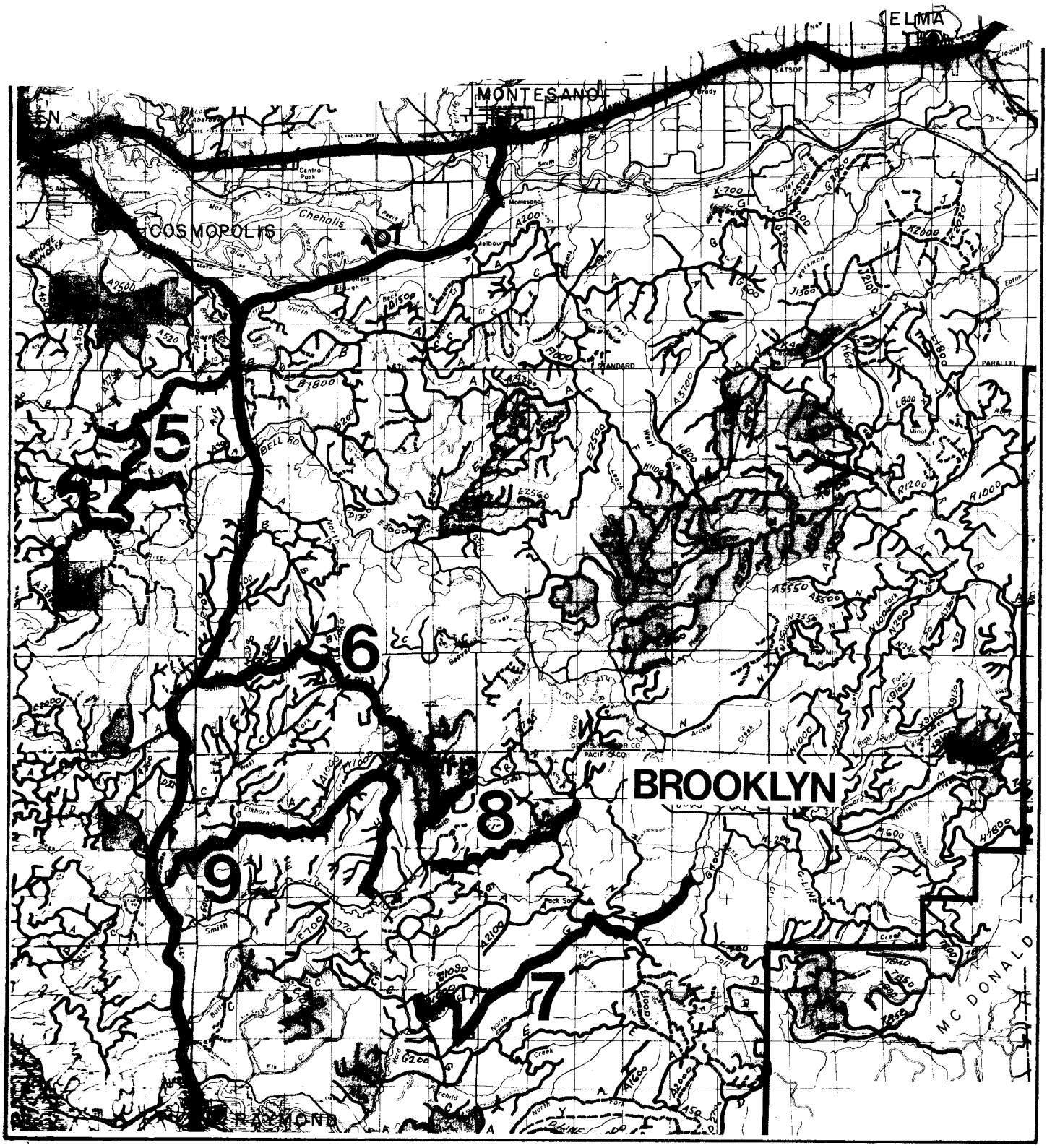

OLYMPUS PRO RALLY

SECTION 1, STAGE 5	MPL 18 MIN	TRANSIT TIME 64 MIN

DISTANCE ACCUM	DISTANCE INCR	TULIP	DESCRIPTIONS	DECLIN. DIST.
10.52	2.34		R BEFORE BRIDGE (WATCH FOR OPPOSING TRAFFIC)	2.09
12.44	1.92		NARROW BRIDGE	0.17
12.52	0.08		R AND END TRANSIT A 800	0.09
12.61/ 0.00	0.09		START STAGE 5, LUND LOOP THIS STAGE SPONSORED BY: NW AUTO AND CUSTOM PAINT	12.14
0.34	0.34		KL	11.80
0.54	0.20		L AT CREST ONTO.	11.60
1.09	0.55		L ONTO	11.05
1.18	0.09	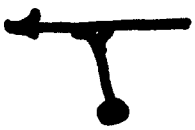	L A 1000	10.96
			DISTANCE TO NEXT INSTRUCTION 0.71	

OLYMPUS PRO RALLY

SECTION 1, STAGE 5	MPL 18 MIN	TRANSIT TIME

DISTANCE ACCUM	DISTANCE INCR	TULIP	DESCRIPTIONS	DECLIN. DIST.
1.89	0.71		R	10.25
2.05	0.16		BL AT CREST THEN BR	10.09
2.20	0.15	!	ROUGH	9.94
2.78	0.58	!	DECREASING RADIUS TURN	9.36
3.06	0.28		R, CAUTION ROUGH (SPECTATOR AREA)	9.08
4.28	1.22		KS	7.86
4.62	0.34		R A 2700	7.52
5.64	1.02		KL NEWSKAH	6.50
			DISTANCE TO NEXT INSTRUCTION 0.61	

OLYMPUS PRO RALLY

SECTION 1, STAGE 5	MPL 18 MIN	TRANSIT TIME

DISTANCE ACCUM	DISTANCE INCR	TULIP	DESCRIPTIONS	DECLIN. DIST.
6.25	0.61		KS	5.89
6.83	0.58	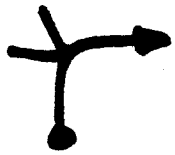	KR	5.31
7.24	0.41		KS	4.90
7.57	0.33		KL	4.57
7.85	0.28		KL	4.29
8.57	0.72		KS	3.57
9.42	0.85		KR THEN KR	2.72
9.66	0.24		KL	2.48
			DISTANCE TO NEXT INSTRUCTION 0.84	

SECTION 1, STAGE 5		MPL 18 MIN	TRANSIT TIME 29 MIN
DISTANCE ACCUM	DISTANCE INCR	TULIP	DESCRIPTIONS	DECLIN. DIST.
10.50	0.84		KS	1.64
11.84	1.34		KS	0.30
12.14	0.30		END STAGE 5	0.00/ 1.65
12.42	0.28	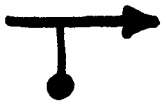	R AT PAVEMENT.	1.37
13.79	1.37		ARTIC TAVERN TIME CONTROL. TURN IN YOUR SCORE CARDS. SERVICE 3. YOUR CREWS ARE IN THE VICINITY. SEE MAP NEXT PAGE. YOU HAVE 20 MIN. YOUR MILEAGE AND TRANSIT TIME IS CONTINUOUS THROUGH TIME CONTROL AND SERVICE BREAK.	0.00/ 6.10
			DISTANCE TO NEXT INSTRUCTION 5.10	

OLYMPUS INTERNATIONAL PRO RALLY

SERVICE AREA

N

SERVICE AREA

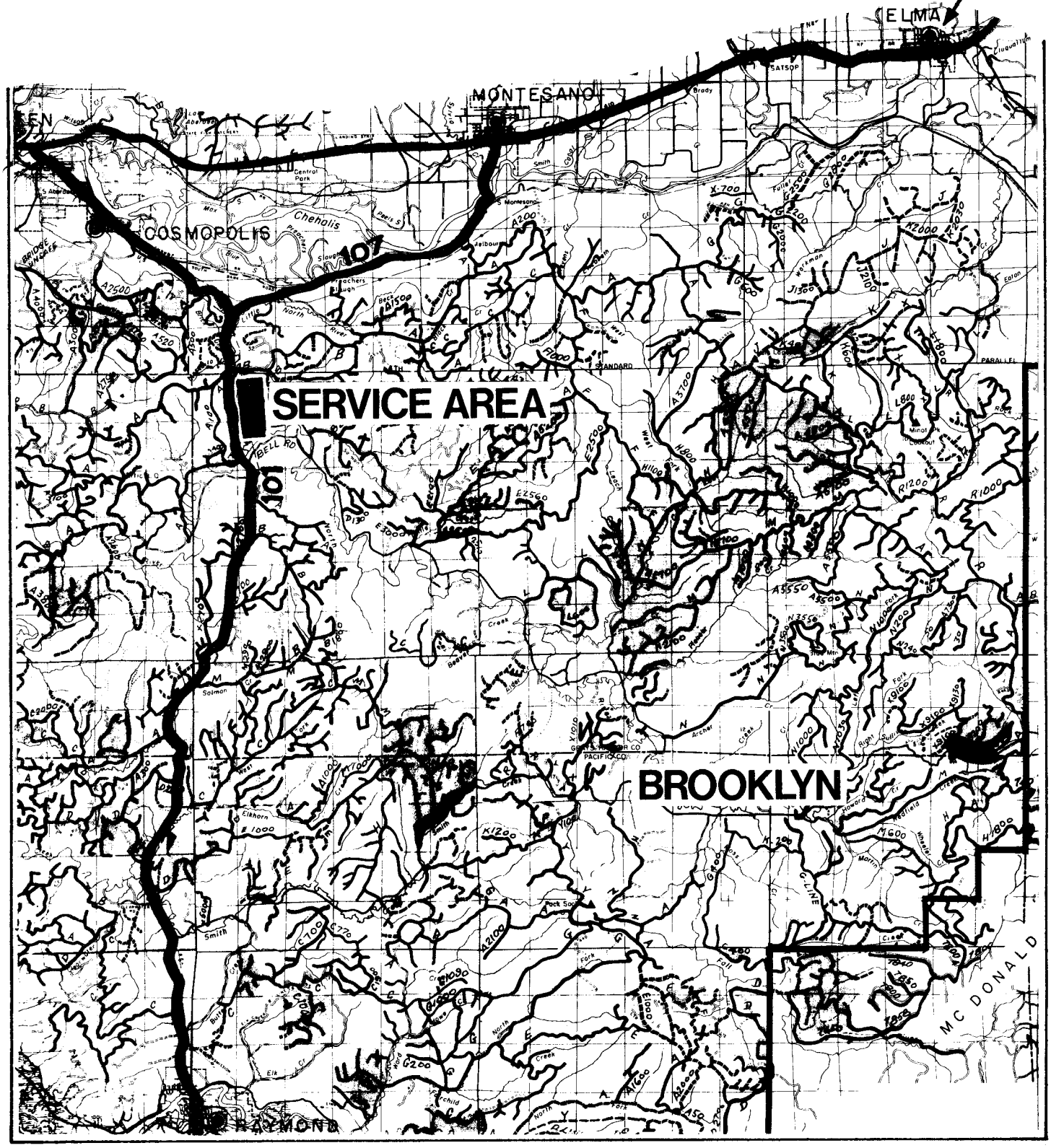

OLYMPUS INTERNATIONAL PRO RALLY

SERVICE AREA 3,4,5
ARTIC AREA

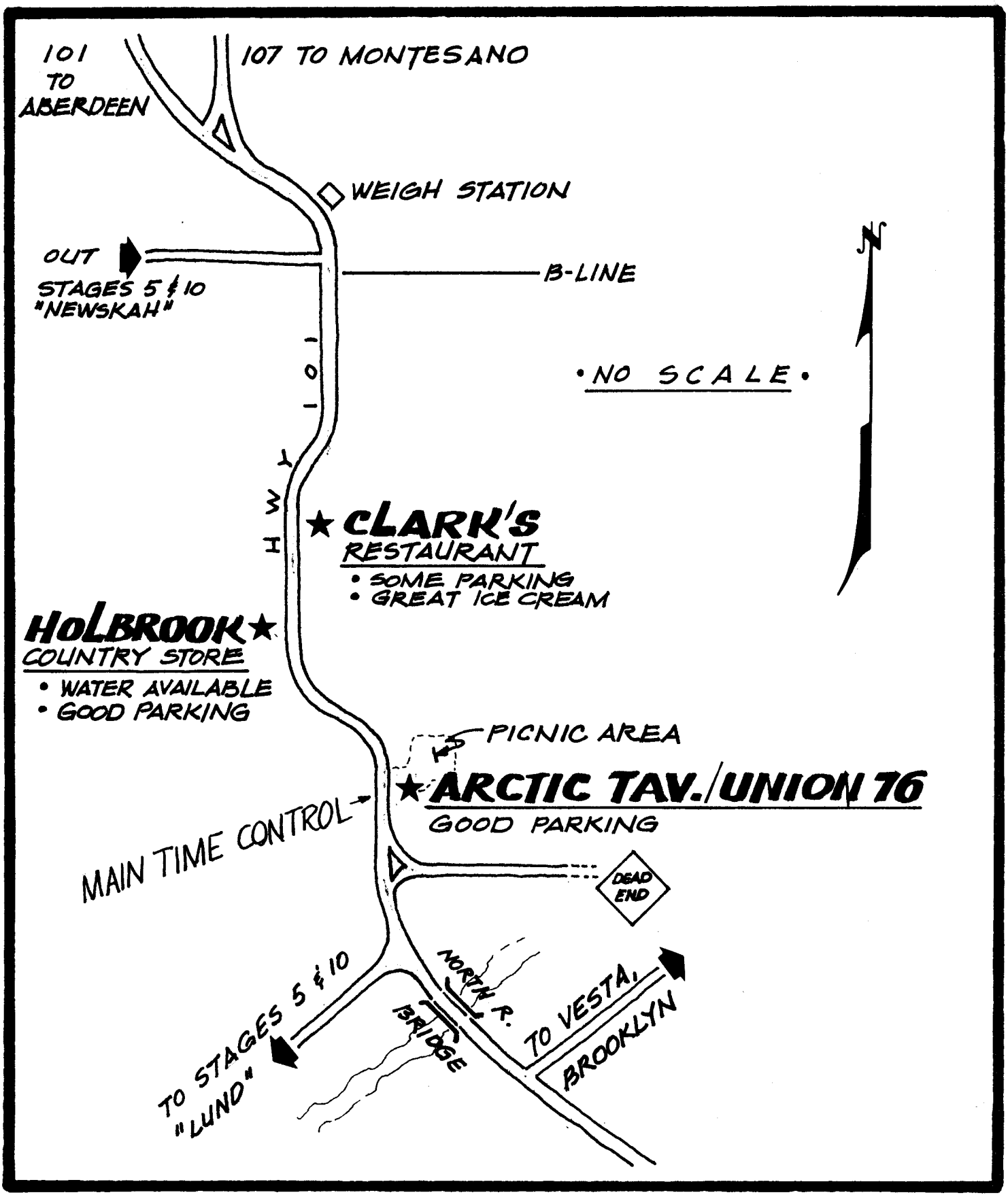

OLYMPUS PRO RALLY

SECTION 1, STAGE 6		MPL 12 MIN	TRANSIT TIME 29 MIN	
DISTANCE ACCUM	DISTANCE INCR	TULIP	DESCRIPTIONS	DECLIN. DIST.
18.89	5.10		MILE POST 70. SIGN ON L.	1.00
19.66	0.77		L AT "SPRUCEDALE" (COMES UP QUICKLY)	0.23
19.80	0.14		END TRANSIT	0.09
19.89/ 0.00	0.09		START STAGE 6, SALMON CREEK	7.89
0.75	0.75		KL M 3000	7.14
2.41	1.66		KR B LINE	5.48
2.74	0.33		ROAD GOES R OVER CREST	5.15
3.55	0.81		KL C LINE	4.34
			DISTANCE TO NEXT INSTRUCTION	0.68

SECTION 1, STAGE 6	MPL 12 MIN	TRANSIT TIME 14 MIN

DISTANCE ACCUM	DISTANCE INCR	TULIP	DESCRIPTIONS	DECLIN. DIST.
4.23	0.73		KR M 1700	3.66
5.45	1.22		KS	2.44
5.84	0.39		KL 1000	2.05
6.05	0.21		KL M LINE	1.84
6.39	0.34		K S M 800	1.50
6.57	0.18	!!	SHARP CREST -- JUMP. (YOU WILL LEAVE THE GROUND AT SPEEDS OVER 50 MPH)	1.32
7.89	1.32		END STAGE 6	0.00/ 6.76
7.97	0.08		R SPEED LIMIT 35 (THIS IS A COUNTY ROAD)	6.68
			DISTANCE TO NEXT INSTRUCTION 2.23	

OLYMPUS PRO RALLY

SECTION 1, STAGE 7		MPL	TRANSIT TIME 14 MIN

DISTANCE ACCUM	DISTANCE INCR	TULIP	DESCRIPTIONS	DECLIN. DIST.
10.20	2.23		L ON G LINE. SPEED LIMIT 15 TO BRIDGE, THEN 35. (CAUTION, START OF STAGE 9 IS TO YOUR R ON H LINE)	4.45
10.93	0.73		R DOWNHILL G 400	3.72
11.36	0.43		KR DOWNHILL	3.29
11.69	0.33		KS AT CREST	2.96
12.13	0.44		KS	2.52
12.25	0.12		R DOWNHILL, CAUTION, ONE LANE ROAD	2.40
12.93	0.68		SPEED LIMIT 15, BEGIN QUIET ZONE	1.72
13.08	0.15		SPEED LIMIT 25	1.57
			DISTANCE TO NEXT INSTRUCTION 0.84	

OLYMPUS PRO RALLY

SECTION 1, STAGE 7	MPL 13 MIN	TRANSIT TIME 14 MIN

DISTANCE ACCUM	DISTANCE INCR	TULIP	DESCRIPTIONS	DECLIN. DIST.
13.92	0.84		L, STILL IN QUIET ZONE	0.73
14.20	0.28		END QZ	0.45
14.59	0.39		END TRANSIT	0.06
14.65/ 0.00	0.06		START STAGE 7, BROOKLYN	9.09
0.43	0.43		R	8.66
1.67	1.24		AL G 600	7.42
2.82	1.15		R G 1000	6.27
6.07	3.25		KR	3.02
			DISTANCE TO NEXT INSTRUCTION	0.98

OLYMPUS PRO RALLY

SECTION 1, STAGE 7		MPL 13 MIN	TRANSIT TIME 11 MIN	
DISTANCE ACCUM	DISTANCE INCR	TULIP	DESCRIPTIONS	DECLIN. DIST.
7.05	0.98		AL	2.04
8.88	1.83		L ONTO	0.21-
9.09	0.21		END STAGE 7	0.00/ 5.61
9.60	0.51		SPEED 25, BEGIN QUIET ZONE.	5.10
10.63	1.03		L, END QZ	4.07
11.01	0.38		WORLD FAMOUS BROOKLYN TAVERN	3.69
12.27	1.26		BL TOWARD GRAVEL, SPEED LIMIT 35.	2.43
14.62	2.35		AL AND END TRANSIT	0.08
			DISTANCE TO NEXT INSTRUCTION	0.08

SECTION 1, STAGE 8	MPL 6 MIN	TRANSIT TIME 5 MIN

DISTANCE ACCUM	DISTANCE INCR	TULIP	DESCRIPTIONS	DECLIN. DIST.
14.70/ 0.00	0.08		START STAGE 8, YK LINE	4.14
0.84	0.84		KL Y LINE	3.30
1.10	0.26		R	3.04
2.07	0.97		L ONTO	2.07
3.11	1.04		KR AT CREST	1.03
4.14	1.03		END STAGE 8	0.00/ 1.58
4.31	0.17		L ON COUNTY RD., QUIET ZONE SPEED LIMIT 35 (CAUTION, RALLY TRAFFIC SAME DIRECTION)	1 41
5.52	1.21		R H LINE	0.20
			DISTANCE TO NEXT INSTRUCTION 0.11	

OLYMPUS PRO RALLY

SECTION 1, STAGE 9		MPL 15 MIN	TRANSIT TIME 5 MIN
DISTANCE ACCUM	DISTANCE INCR	TULIP	DESCRIPTIONS	DECLIN. DIST.
5.63	0.11		END TRANSIT	0.09
5.72/ 0.00	0.09		START STAGE 9, ELKHORN CREEK	9.84
0.10	0.10		R ONTO	9.74
0.69	0.59		KS	9.15
0.77	0.08		KS	9.07
1.05	0.28		KS	8.79
1.31	0.26		ROAD GOES L AT CREST	8.53
			DISTANCE TO NEXT INSTRUCTION 0.07	

OLYMPUS PRO RALLY

SECTION 1, STAGE 9		MPL 15 MIN	TRANSIT TIME

DISTANCE ACCUM	DISTANCE INCR	TULIP	DESCRIPTIONS	DECLIN. DIST.
1.38	0.07	!	EXPOSURE ON R	8.46
1.78	0.40	!!	ROAD GOES R AND IS ROUGH AT CREST	8.06
2.06	0.28		KR H 1500	7.78
3.46	1.40		L ONTO	6.38
4.09	0.63		KL	5.75
4.59	0.50		KL	5.25

DISTANCE TO NEXT INSTRUCTION 0.30

SECTION 1, STAGE 9	MPL 15 MIN	TRANSIT TIME

DISTANCE ACCUM	DISTANCE INCR	TULIP	DESCRIPTIONS	DECLIN. DIST.
4.89	0.30		KL LOWER ROADWAY	4.95
5.02	0.13		L E LINE (CAUTION, SPECTATORS)	4.82
5.23	0.21		KS	4.61
5.45	0.22		KS	4.39
5.53	0.08		KR	4.31
5.79	0.26		KS	4.05
6.05	0.26	!!	R THEN L 1000 EXPOSURE ON R (CAUTION, SPECTATORS)	3.79
6.60	0.55		KR	3.24
			DISTANCE TO NEXT INSTRUCTION 0.23	

OLYMPUS PRO RALLY

SECTION 1, STAGE 9	MPL 15 MIN	TRANSIT TIME

DISTANCE ACCUM	DISTANCE INCR	TULIP	DESCRIPTIONS	DECLIN. DIST.
6.83	0.23		KS	3.01
7.05	0.22		KS	2.79
7.23	0.18		KL	2.61
7.45	0.22		L	2.39
8.57	1.12		KR	1.27
8.68	0.11		S THEN KL	1.16
9.18	0.50		KS	0.66
9.77	0.59	!	ROAD GOES L AT CREST	0.07
			DISTANCE TO NEXT INSTRUCTION 0.07	

OLYMPUS PRO RALLY

SECTION 1, STAGE 9		MPL 15 MIN	TRANSIT TIME 48 MIN
DISTANCE ACCUM	DISTANCE INCR	TULIP	DESCRIPTIONS	DECLIN. DIST.
9.84	0.07		END STAGE 9	0.00/ 12.69
10.06	0.22		KL THEN R AT PAVEMENT	12.47
20.44	10.38		L AFTER BRIDGE. DO NOT TURN YET! TURN OFF ODO, SERVICE #4 IS AHEAD ON THE HIGHWAY WHERE #3 WAS. YOU HAVE 30MIN. RETURN TO THIS SPOT TO RESUME THE RALLY. (CAUTION, WATCH FOR TRAFFIC ON THIS GRAVEL ROAD)	2.09
22.36	1.92		NARROW BRIDGE	0.17
22.44	0.08	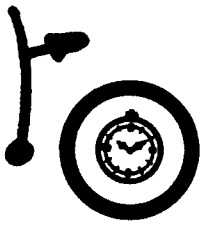	R AND END TRANSIT A 800	0.09
			DISTANCE TO NEXT INSTRUCTION 0.09	

OLYMPUS INTERNATIONAL PRO RALLY

SECTION 1
STAGES 10 · 14

N

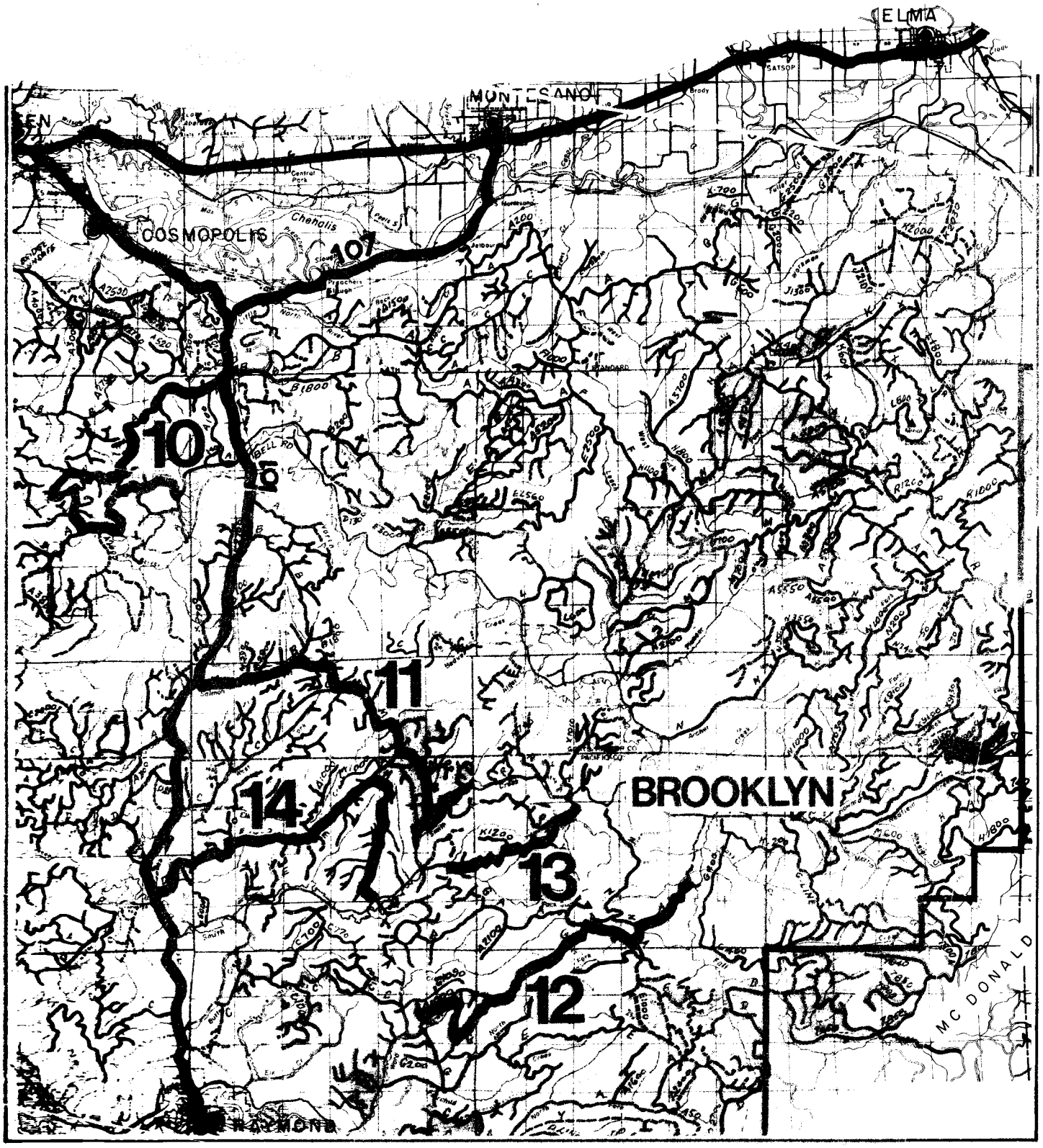

OLYMPUS PRO RALLY

SECTION 1, STAGE 10		MPL 18 MIN	TRANSIT TIME

DISTANCE ACCUM	DISTANCE INCR	TULIP	DESCRIPTIONS	DECLIN. DIST.
22.53/ 0.00	0.09		START STAGE 10, LUND II	12.14
0.34	0.34		KL	11.80
0.54	0.20		L AT CREST ONTO.	11.60
1.09	0.55		L ONTO	11.05
1.18	0.09		L A 1000	10.96
1.89	0.71		R	10.25
2.05	0.16		BL AT CREST THEN BR	10.09
2.20	0.15		ROUGH	9.94
			DISTANCE TO NEXT INSTRUCTION	0.58

OLYMPUS PRO RALLY

SECTION 1, STAGE 10		MPL 18 MIN	TRANSIT TIME

DISTANCE ACCUM	DISTANCE INCR	TULIP	DESCRIPTIONS	DECLIN. DIST.
2.78	0.58	!	DECREASING RADIUS TURN	9.36
3.06	0.28	!	R, ROUGH. (SPECTATORS)	9.08
4.28	1.22		KR	7.86
4.62	0.34		R A 2700	7.52
5.64	1.02		KL NEWSKAH	6.50
6.25	0.61		KS	5.89
6.83	0.58		KR	5.31
7.24	0.41		KS	4.90
			DISTANCE TO NEXT INSTRUCTION 0.33	

SECTION 1, STAGE 10	MPL 18 MIN	TRANSIT TIME

DISTANCE ACCUM	DISTANCE INCR	TULIP	DESCRIPTIONS	DECLIN. DIST.
7.57	0.33		KL	4.57
7.85	0.28		KL	4.29
8.57	0.72		KS	3.57
9.42	0.85		KR THEN KR	2.72
9.66	0.24		KL	2.48
10.50	0.84		KS	1.64
11.84	1.34		KS	0.30
			DISTANCE TO NEXT INSTRUCTION	0.30

OLYMPUS PRO RALLY

SECTION 1, SERVICE 5, STAGE11	MPL 18MIN,12MIN	TRANSIT TIME 29 MIN

DISTANCE ACCUM	DISTANCE INCR	TULIP	DESCRIPTIONS	DECLIN. DIST.
12.14	0.30		END STAGE 10	0.00/ 1.65
12.42	0.28		R AT PAVEMENT, SERVICE 5. SAME SERVICE LOCATION AS #3 AND #4. YOU HAVE 20 MIN. FOR THIS SERVICE BREAK.	1.37
13.79	1.37		ARTIC TAVERN.	0.00/ 6.10
18.89	5.10		MILE POST 70, SIGN ON L.	1.00
19.66	0.77		L AT "SPRUCEDALE" (COMES UP QUICKLY)	0.23
19.80	0.14		END TRANSIT	0.09
19.89/	0.09		START STAGE 11, SALMON CREEK II (LATENESS 12 MIN)	7.89
			DISTANCE TO NEXT INSTRUCTION	0.75

OLYMPUS PRO RALLY

SECTION 1, STAGE 11		MPL 12 MIN	TRANSIT TIME

DISTANCE ACCUM	DISTANCE INCR	TULIP	DESCRIPTIONS		DECLIN. DIST.
0.75	0.75		KL	M 3000	7.14
2.41	1.66		KR	B LINE	5.48
2.74	0.33		ROAD GOES R OVER CREST		5.15
3.55	0.81		KL	C LINE	4.34
4.23	0.73		KR	M 1700	3.66
5.45	1.22		KS		2.44
5.84	0.39		KL	1000	2.05
6.05	0.21		KL	M LINE	1.84
			DISTANCE TO NEXT INSTRUCTION	0.34	

OLYMPUS PRO RALLY

SECTION 1, STAGE 11	MPL 12 MIN	TRANSIT TIME 14 MIN

DISTANCE ACCUM	DISTANCE INCR	TULIP	DESCRIPTIONS	DECLIN. DIST.
6.39	0.34		KS M 800	1.50
6.57	0.18		SHARP CREST -- JUMP. (YOU WILL LEAVE THE GROUND AGAIN AT SPEEDS OVER 50)	1.32
7.89	1.32		END STAGE 11	0.00/ 6.76
7.97	0.08		R SPEED LIMIT 35. (WATCH FOR RALLY TRAFFIC GOING SAME DIRECTION)	6.68
10.20	2.23		L ON G LINE, SPEED 15 TO BRIDGE, THEN 35. (CAUTION, YOU WILL TURN R HERE, BUT LATER!)	4.45
10.93	0.73		R DOWNHILL G 400	3.72
11.36	0.43		KR DOWNHILL	3.29
11.69	0.33		KS AT CREST	2.96
			DISTANCE TO NEXT INSTRUCTION 0.44	

OLYMPUS PRO RALLY

SECTION 1, STAGE 12		MPL 13 MIN	TRANSIT TIME 14 MIN

DISTANCE ACCUM	DISTANCE INCR	TULIP	DESCRIPTIONS	DECLIN. DIST.
12.13	0.44		KS	2.52
12.25	0.12		R, CAUTION, NARROW, 1 LANE.	2.40
12.93	0.68		SPEED LIMIT 15, BEGIN QUIET ZONE	1.72
13.08	0.15		SPEED 25	1.57
13.92	0.84		L, STILL IN QUIET ZONE	0.73
14.20	0.28		END QZ	0.45
14.59	0.39		END TRANSIT	0.06
14.65/ 0.00	0.06		START STAGE 12, BROOKLYN II	9.09
			DISTANCE TO NEXT INSTRUCTION	0.43

OLYMPUS PRO RALLY

SECTION 1, STAGE 12	MPL 13 MIN	TRANSIT TIME 11 MIN

DISTANCE ACCUM	DISTANCE INCR	TULIP	DESCRIPTIONS	DECLIN. DIST.
0.43	0.43		R	8.66
1.67	1.24		AL G 600	7.42
2.82	1.15		R G 1000	6.27
6.07	3.25		KR	3.02
7.05	0.98		AL	2.04
8.88	1.83		L ONTO	0.21
9.09	0.21		END STAGE 12	0.00/ 5.61
9.60	0.51		SPEED 25, BEGIN QUIET ZONE	5.10
			DISTANCE TO NEXT INSTRUCTION	1.03

SECTION 1, STAGE 13	MPL 6 MIN	TRANSIT TIME 11 MIN

DISTANCE ACCUM	DISTANCE INCR	TULIP	DESCRIPTIONS	DECLIN. DIST.
10.63	1.03		L END QZ SPEED LIMIT 35	4.07
12.27	1.26		BL TOWARD GRAVEL	2.43
14.62	2.35		AL AND END TRANSIT	0.08
14.70/ 0.00	0.08		START STAGE 13, YK II	4.14
0.84	0.84		KL Y LINE	3.30
1.10	0.26		R	3.04
2.07	0.97		L ONTO	2.07
3.11	1.04		KR AT CREST	1.03
			DISTANCE TO NEXT INSTRUCTION	1.03

SECTION 1, STAGE 14	MPL 6MIN,15MIN	TRANSIT TIME 5 MIN

DISTANCE ACCUM	DISTANCE INCR	TULIP	DESCRIPTIONS	DECLIN. DIST.
4.14	1.03		END STAGE 13	0.00/ 1.58
4.31	0.17		L ON COUNTY RD, SPEED 35 (CAUTION, RALLY TRAFFIC IN SAME DIRECTION)	1.41
5.52	1.21		R H LINE (CAUTION, YOU TURNED L HERE EARLIER)	0.20
5.63	0.11		END TRANSIT	0.09
5.72/ 0.00	0.09		START STAGE 14 ELKHORN CREEK II	9.84
0.10	0.10		R ONTO	9.74
0.69	0.59		KS	9.15
0.77	0.08		KS	9.07
			DISTANCE TO NEXT INSTRUCTION 0.28	

OLYMPUS PRO RALLY

SECTION 1, STAGE 14 | MPL 15 MIN | TRANSIT TIME

DISTANCE ACCUM	DISTANCE INCR	TULIP	DESCRIPTIONS	DECLIN. DIST.
1.05	0.28		KS	8.79
1.31	0.26		ROAD GOES L AT CREST	8.53
1.38	0.07		EXPOSURE ON R	8.46
1.78	0.40		ROAD GOES R AND IS ROUGH AT CREST	8.06
2.06	0.28		KR H 1500	7.78

DISTANCE TO NEXT INSTRUCTION 1.40

OLYMPUS PRO RALLY

SECTION 1, STAGE 14	MPL 15 MIN	TRANSIT TIME

DISTANCE ACCUM	DISTANCE INCR	TULIP	DESCRIPTIONS	DECLIN. DIST.
3.46	1.40		L ONTO	6.38
4.09	0.63		KL	5.75
4.59	0.50		KL	5.25
4.89	0.30		KL LOWER ROADWAY	4.95
5.02	0.13		L E LINE (CAUTION, SPECTATORS)	4.82
5.23	0.21		KS	4.61
5.45	0.22		KS	4.39
5.53	0.08		KR	4.31
			DISTANCE TO NEXT INSTRUCTION	0.26

OLYMPUS PRO RALLY

SECTION 1, STAGE 14	MPL 15 MIN	TRANSIT TIME

DISTANCE ACCUM	DISTANCE INCR	TULIP	DESCRIPTIONS	DECLIN. DIST.
5.79	0.26		KS	4.05
6.05	0.26	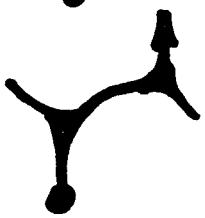	R THEN L 1000 (CAUTION, SPECTATORS)	3.79
6.60	0.55		KR	3.24
6.83	0.23		KS	3.01
7.05	0.22		KS	2.79
7.23	0.18		KL	2.61
7.45	0.22		L	2.39
8.57	1.12		KR	1.27
			DISTANCE TO NEXT INSTRUCTION 0.11	

OLYMPUS PRO RALLY

SECTION 1, STAGE 14		MPL 15 MIN	TRANSIT TIME 45 MIN
DISTANCE ACCUM	DISTANCE INCR	TULIP	DESCRIPTIONS	DECLIN. DIST.
8.68	0.11		S THEN KL	1.16
9.18	0.50		KS	0.66
9.77	0.59		ROAD GOES L AT CREST	0.07
9.84	0.07		END STAGE 14	0.00/ 30.67
10.06	0.22		KL THEN R AT PAVEMENT	30.45
20.82	10.76		FUEL IS AVAILABLE AT THE ARTIC TAVERN IF YOU NEED IT. IT IS 20 MI. TO SERVICE 6 IN ELMA.	19.69
			DISTANCE TO NEXT INSTRUCTION	1.90

OLYMPUS PRO RALLY

SECTION 1, SERVICE 6	MPL	TRANSIT TIME 45 MIN

DISTANCE ACCUM	DISTANCE INCR	TULIP	DESCRIPTIONS	DECLIN. DIST.
22.72	1.90		BR TOWARD MONTESANO	17.79
30.83	8.11		R ONTO FREEWAY TOWARD ELMA	9.68
38.66	7.83		L SCHOUWEILER RD	1.85
38.96	0.30		R AT STOP (RECOMMENDED FUEL STOP AT ROBBINS MOBIL)	1.55
40.51	1.55		R INTO ELMA H.S. PARKING. SERVICE #6 MAIN TIME CONTROL. THIS IS A BUNCHING CONTROL. TURN IN YOUR SCORE CARDS. YOUR OUT TIME WILL BE POSTED AT THE MAIN TIME CONTROL. (PRELIMINARY PLANNING HAS THE FIRST CAR OUT OF HERE AT 7:17 PM)	0.00

DISTANCE TO NEXT INSTRUCTION 0.00

RALLY WEEK NORTHWEST

OLYMPUS
INTERNATIONAL
PRO RALLY

1 9 8 3

SECTION

2

OLYMPUS INTERNATIONAL PRO RALLY

SECTION 2
STAGES 15 · 17

N

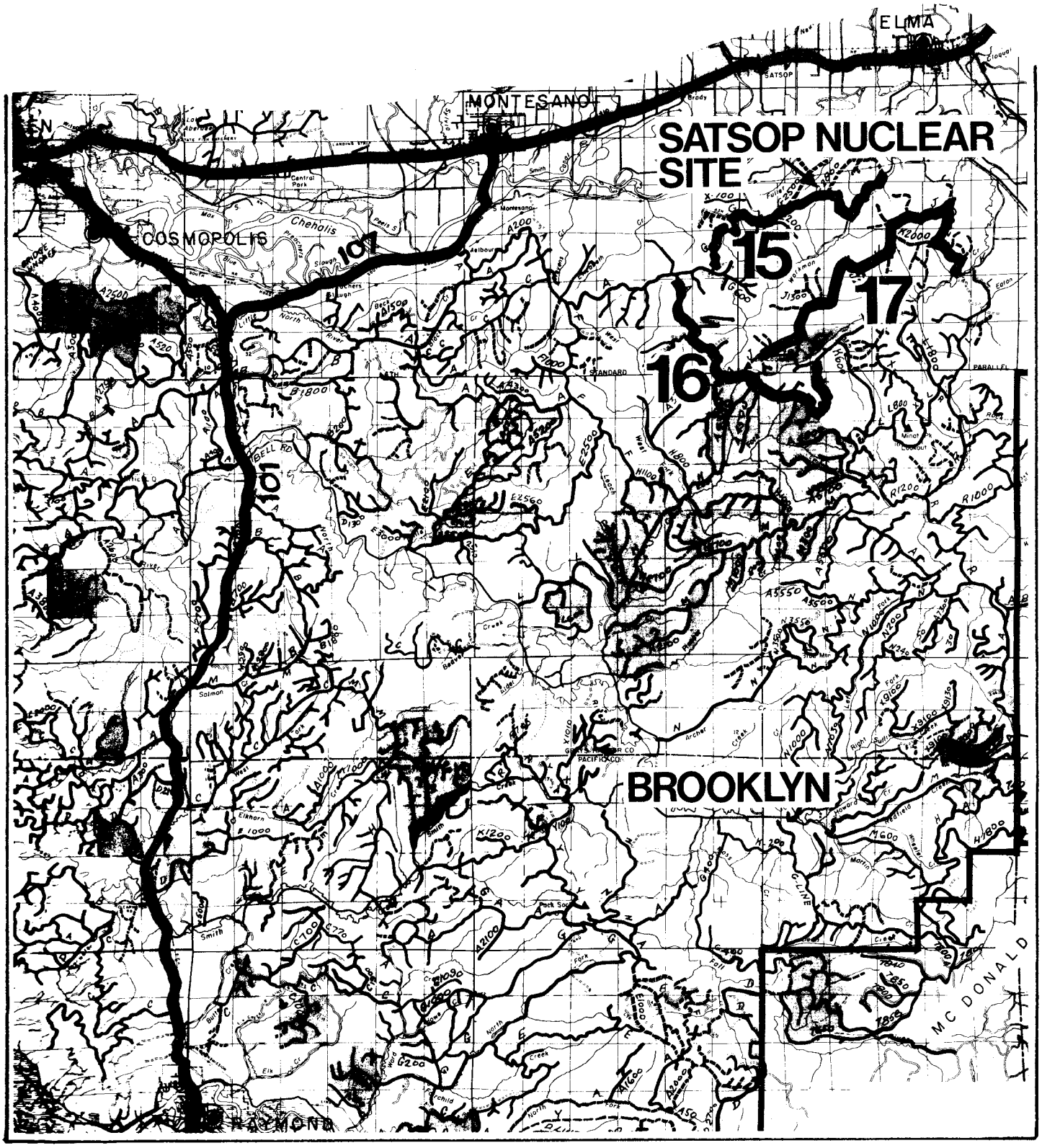

SECTION 2, STAGE 15	MPL 10 MIN	TRANSIT TIME 8 MIN

DISTANCE ACCUM	DISTANCE INCR	TULIP	DESCRIPTIONS	DECLIN. DIST.
0.00			R OUT OF H.S. PARKING	3.53
0.47	0.47		R AT SIGNAL	3.06
0.66	0.19		S AT SIGNAL	2.87
2.36	1.70	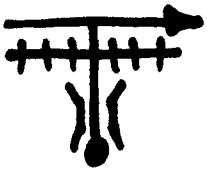	R AFTER BRIDGE	1.17
2.98	0.62		L BEGIN QUIET ZONE (STAY ON PAVEMENT)	0.55
3.47	0.49		END TRANSIT DO NOT BLOCK PRIVATE DRIVEWAY	0.06
3.53/ 0.00	0.06		START STAGE 15 NUKE SITE THIS STAGE SPONSORED BY: SAFELITE AUTO GLASS	6.36
0.85	0.85		KS	5.51
			DISTANCE TO NEXT INSTRUCTION	0.54

OLYMPUS PRO RALLY

SECTION 2, STAGE 15		MPL 10 MIN	TRANSIT TIME

DISTANCE ACCUM	DISTANCE INCR	TULIP	DESCRIPTIONS	DECLIN. DIST.
1.39	0.54		R UPHILL	4.97
1.72	0.33		BEGIN PAVEMENT	4.64
2.12	0.40		END PAVEMENT	4.24
2.39	0.27		L ONTO	3.97
3.92	1.53		KR	2.44
4.01	0.09		L	2.35
4.15	0.14		KS	2.21
4.71	0.56		KL	1.65
			DISTANCE TO NEXT INSTRUCTION	0.22

SECTION 2, STAGES 15, 16	MPL 10 MIN, BOTH	TRANSIT TIME 3 MIN

DISTANCE ACCUM	DISTANCE INCR	TULIP	DESCRIPTIONS	DECLIN. DIST.
4.93	0.22		KL	1.43
6.36	1.43		END STAGE 15	0.00/ 0.61
6.90	0.54		L AND END TRANSIT	0.07
6.97/ 0.00	0.07		START STAGE 16 KENWORTH FREEWAY (LATENESS 10 MIN)	6.69
0.09	0.09		KL A 2900	6.60
1.46	1.37		KR A 3300	5.23
1.74	0.28		KL A 3400	4.95
2.99	1.25		KL TO VESTA	3.70
			DISTANCE TO NEXT INSTRUCTION 0.47	

OLYMPUS PRO RALLY

SECTION 2, STAGE 16	MPL 10 MIN	TRANSIT TIME 5 MIN

DISTANCE ACCUM	DISTANCE INCR	TULIP	DESCRIPTIONS	DECLIN. DIST.
3.46	0.47		KR J LINE	3.23
3.94	0.48		KL A 4100	2.75
5.52	1.58		AL CAUTION, ROAD NARROWS	1.17
6.69	1.17		END STAGE 16	0.00/ 1.49
6.94	0.25		AL	1.24
7.04	0.10		KS	1.14
7.12	0.08		AR	1.06
8.14	1.02		AR AND END TRANSIT	0.04
			DISTANCE TO NEXT INSTRUCTION	0.04

SECTION 2, STAGE 17	MPL 12 MIN	TRANSIT TIME

DISTANCE ACCUM	DISTANCE INCR	TULIP	DESCRIPTIONS	DECLIN. DIST.
8.18/ 0.00	0.04		START STAGE 17, J-LINE THIS STAGE SPONSORED BY: LACEY AUTO BODY	8.03
0.82	0.82		KL (WASHOUT ON L)	7.21
1.85	1.03		KR	6.18
2.20	0.35		KL J 1500	5.83
4.54	2.34		L K 2000	3.49
4.70	0.16		KR	3.33
6.11	1.41		AR DOWNHILL	1.92
6.17	0.06		KR	1.86
			DISTANCE TO NEXT INSTRUCTION	0.59

OLYMPUS PRO RALLY

SECTION 2, STAGE 17	MPL 12 MIN	TRANSIT TIME 57 MIN

DISTANCE ACCUM	DISTANCE INCR	TULIP	DESCRIPTIONS	DECLIN. DIST.
6.76	0.59	!	ROUGH	1.27
6.85	0.09		AL (COMES UP QUICKLY)	1.18
7.48	0.63		KR	0.55
7.57	0.09		KR	0.46
8.03	0.46		END STAGE 17	0.00/ 7.08
8.15	0.12		L SPEED LIMIT 35	6.96
8.39	0.24		SPEED LIMIT 25 BEGIN QUIET ZONE (INFRACTIONS HERE MAY COST YOU YOUR IGNITION KEYS)	6.72
9.50	1.11		SPEED LIMIT 35 (YOU ARE STILL IN A QUIET ZONE)	5.61
			DISTANCE TO NEXT INSTRUCTION 1.45	

OLYMPUS PRO RALLY

SECTION 2, SERVICE 7	MPL	TRANSIT TIME 57 MIN

DISTANCE ACCUM	DISTANCE INCR	TULIP	DESCRIPTIONS	DECLIN. DIST.
10.95	1.45		L AT STOP (END QZ) (THIS TURN CANNOT BE MADE AT 51 MPH)	4.16
12.73	1.78		R ACROSS BRIDGE	2.38
14.63	1.90		L AT 3RD SIGNAL	0.48
15.11/ 0.00	0.48	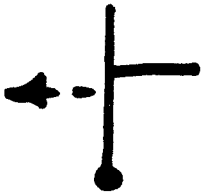	L INTO SCHOOL PARKING LOT FOR SERVICE 7 . YOU HAVE 20 MIN. FUEL IS 1.46 MI AHEAD AT ROBBINS MOBIL. THE NEXT INSTRUCTION IS IMMEDIATELY BEYOND THE STATION.	0.00/ 16.94 MAIN TIME CONTROL
1.56	1.56	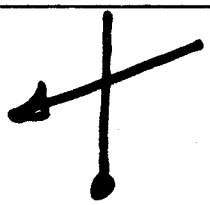	L TOWARD FREEWAY	15.38
1.84	0.28		R ONTO FREEWAY	15.10
9.32	7.48		BR TOWARD MONTESANO	7.62
			DISTANCE TO NEXT INSTRUCTION	0.27

OLYMPUS INTERNATIONAL PRO RALLY

SECTION 2
STAGES 18·24

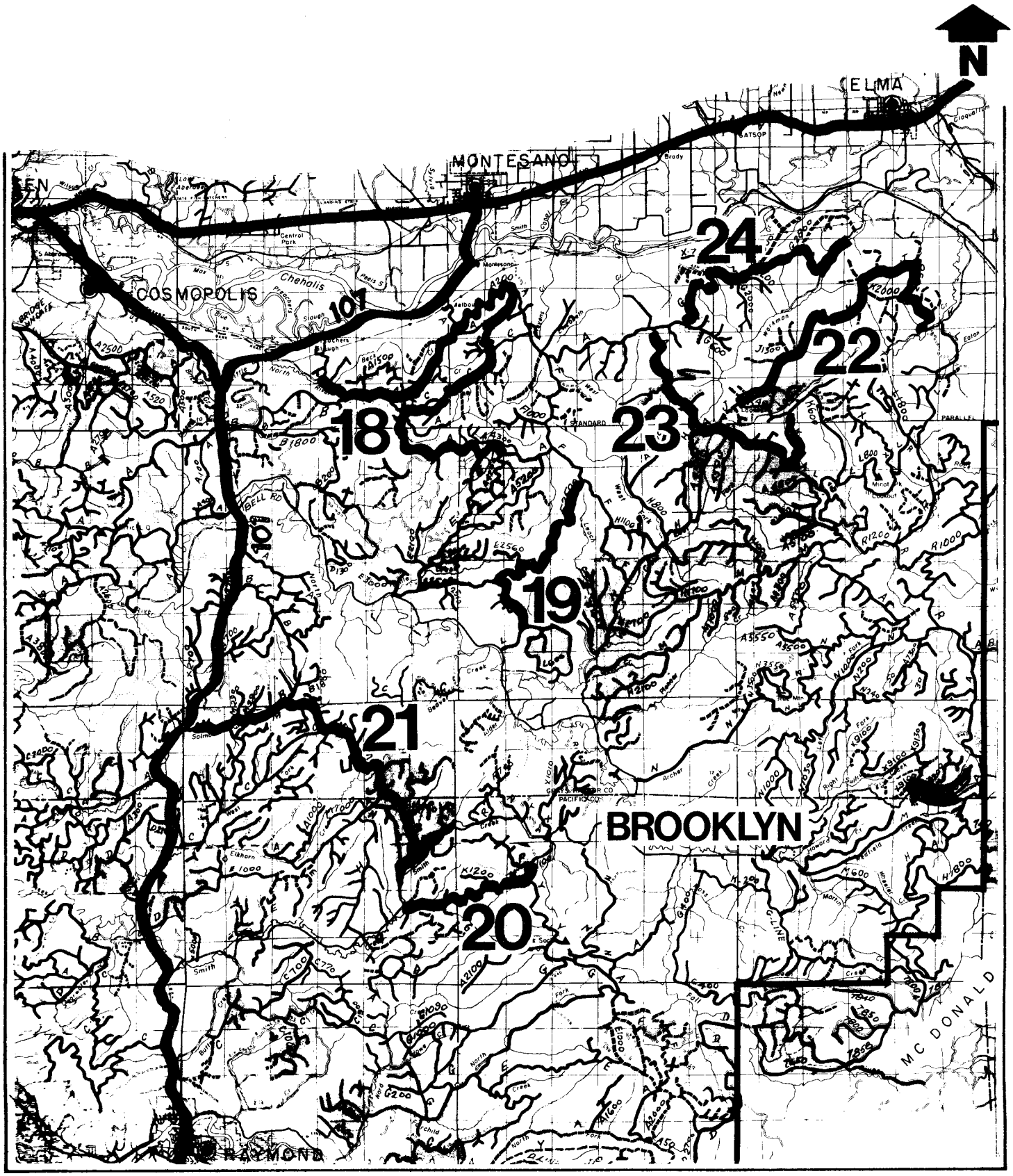

SECTION 2, STAGE 18	MPL 24 MIN	TRANSIT TIME 57 MIN

DISTANCE ACCUM	DISTANCE INCR	TULIP	DESCRIPTIONS	DECLIN. DIST.
9.59/ 0.00	0.27		L AT STOP	7.35
6.33	6.33		L LITTLE NORTH RIVER A LINE	1.02
7.27	0.94		END TRANSIT	0.08
7.35/ 0.00	0.08		START STAGE 18 LITTLE NORTH RIVER	15.62
0.44	0.44		ROAD GOES R OVER CREST FOLLOWED BY WOOD BRIDGE.	15.18
0.82	0.38		KL	14.80
1.16	0.34		KS	14.46
1.28	0.12		KR A 1500	14.34
			DISTANCE TO NEXT INSTRUCTION 0.96	

OLYMPUS PRO RALLY

SECTION 2, STAGE 18		MPL 24 MIN	TRANSIT TIME

DISTANCE ACCUM	DISTANCE INCR	TULIP	DESCRIPTIONS	DECLIN. DIST.
2.24	0.96		L MELBOURNE	13.38
3.00	0.76		KS	12.62
3.67	0.67		KS	11.95
3.98	0.31		R ONTO	11.64
4.35	0.37		WASHOUT ON R	11.27
4.53	0.18		L	11.09
4.61	0.08		AR CAUTION, SPECTATORS	11.01
5.16	0.55		KS	10.46
			DISTANCE TO NEXT INSTRUCTION	0.05

OLYMPUS PRO RALLY

SECTION 2, STAGE 18	MPL 24 MIN	TRANSIT TIME

DISTANCE ACCUM	DISTANCE INCR	TULIP	DESCRIPTIONS	DECLIN. DIST.
5.21	0.05		KR	10.41
5.77	0.56		KR	9.85
5.97	0.20		KL A 260	9.65
6.41	0.44		KR	9.21
6.86	0.45		R ONTO	8.76
6.98	0.12		R	8.64
8.05	1.07		AL UPHILL VERY ROUGH	7.57
8.52	0.47		KL	7.10
			DISTANCE TO NEXT INSTRUCTION 0.24	

OLYMPUS PRO RALLY

SECTION 2, STAGE 18	MPL 24 MIN	TRANSIT TIME

DISTANCE ACCUM	DISTANCE INCR	TULIP	DESCRIPTIONS	DECLIN. DIST.
8.76	0.24		R	6.86
9.14	0.38		KS	6.48
9.46	0.32		KS C 2000 ROUGH FOR 0.1MI FOLLOWING.	6.16
9.64	0.18		KR	5.98
10.62	0.98		WASHOUT ON L	5.00
11.87	1.25		L	3.75
12.10	0.23		CAUTION, WOOD BRIDGE	3.52
13.51	1.41		KS	2.11
			DISTANCE TO NEXT INSTRUCTION 0.07	

SECTION 2, STAGE 18	MPL 24 MIN	TRANSIT TIME 7 MIN

DISTANCE ACCUM	DISTANCE INCR	TULIP	DESCRIPTIONS	DECLIN. DIST.
13.58	0.07		KL THEN KL	2.04
14.78	1.20		KR	0.84
15.01	0.23		KL	0.61
15.62	0.61		END STAGE 18	0.00/ 2.64
15.75	0.13		KL	2.51
16.03	0.28	!!!	EXPOSURE ON L AROUND CORNER TO R	2.23
16.18	0.15		KL THEN S	2.08
16.67	0.49		AL	1.59
			DISTANCE TO NEXT INSTRUCTION	0.47

OLYMPUS PRO RALLY

SECTION 2, STAGE 19	MPL 10 MIN	TRANSIT TIME 7 MIN

DISTANCE ACCUM	DISTANCE INCR	TULIP	DESCRIPTIONS	DECLIN. DIST.
17.14	0.47		AR	1.12
18.16	1.02		KR THEN R AND END TRANSIT	0.10
18.26/ 0.00	0.10		START STAGE 19 E 2500	6.09
0.20	0.20		KR	5.89
3.65	3.45		L ONTO	2.44
4.00	0.35		HPR	2.09
4.45	0.45		L	1.64
6.09	1.64		END STAGE 19	0.00/ 9.68

DISTANCE TO NEXT INSTRUCTION 0.13

SECTION 2, STAGE 20		MPL 6 MIN	TRANSIT TIME 19 MIN
DISTANCE ACCUM	DISTANCE INCR	TULIP	DESCRIPTIONS	DECLIN. DIST.
6.22	0.13		KR DOWNHILL	9.55
6.95	0.73		L AT PAVEMENT SPEED 35	8.82
12.43	5.48		CAUTION, SHARP CORNER!	3.34
13.36	0.93		AR	2.41
15.68	2.32		AL AND END TRANSIT	0.09
15.77/ 0.00	0.09		START STAGE 20 YK III	4.14
0.84	0.84		KL Y LINE	3.30
1.10	0.26		R	3.04
			DISTANCE TO NEXT INSTRUCTION 0.97	

OLYMPUS PRO RALLY

SECTION 2, STAGE 20, 21		MPL 6MIN,12MIN	TRANSIT TIME 5 MIN

DISTANCE ACCUM	DISTANCE INCR	TULIP	DESCRIPTIONS	DECLIN. DIST.
2.07	0.97		L ONTO	2.07
3.11	1.04		KR AT CREST	1.03
4.14	1.03		END STAGE 20	0.00/ 1.26
4.31	0.17		R ON COUNTY RD, SPEED 35	1.09
5.31	1.00		L AND END TRANSIT	0.09
5.40/ 0.00	0.09		START STAGE 21 SALMON CREEK REVERSED	7.85
1.30	1.30	! !	VERY ABRUPT CREST, STRAIGHT BEYOND.	6.55
1.47	0.17		KS M 800	6.38
			DISTANCE TO NEXT INSTRUCTION 0.35	

OLYMPUS PRO RALLY

SECTION 2, STAGE 21	MPL 12 MIN	TRANSIT TIME 75 MIN

DISTANCE ACCUM	DISTANCE INCR	TULIP	DESCRIPTIONS	DECLIN. DIST.
1.82	0.35		KR	6.03
2.03	0.21			5.82
2.41	0.38		KS	5.44
5.45	3.04		KL B LINE	2.40
7.11	1.66		KR	0.74
7.85	0.74		END STAGE 21	0.00/ 25.69
8.06	0.21	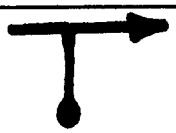	R ON PAVEMENT, SPEED 55	25.48
13.88	5.82		FUEL STOP IF YOU NEED IT. (IT IS 20 MI TO ELMA HS)	19.66
			DISTANCE TO NEXT INSTRUCTION 1.89	

OLYMPUS PRO RALLY

SECTION 2, SERVICE 8	MPL	TRANSIT TIME 75 MIN

DISTANCE ACCUM	DISTANCE INCR	TULIP	DESCRIPTIONS	DECLIN. DIST.
15.77	1.89		BR TOWARD MONTESANO	17.77
23.86	8.09		R ONTO FREEWAY TOWARD ELMA	9.68
31.69	7.83		L SCHOUWEILER RD	1.85
31.99	0.30		R	1.55
32.05	0.06		RECOMMENDED FUEL STOP	1.49
33.54	1.49	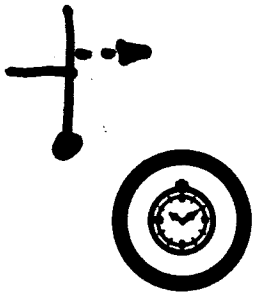	R INTO ELMA HS PARKING. SERVICE 8. YOU HAVE 20 MIN. MAIN TIME CONTROL TURN IN YOUR SCORE CARDS.	0.00
			DISTANCE TO NEXT INSTRUCTION 0.00	

OLYMPUS PRO RALLY

SECTION 2, STAGE 22		MPL	TRANSIT TIME 75 MIN

DISTANCE ACCUM	DISTANCE INCR	TULIP	DESCRIPTIONS	DECLIN. DIST.
0.00		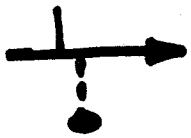	R OUT OF PARKING LOT	7.01
0.47	0.47		R AT SIGNAL	6.54
0.66	0.19		S AT SIGNAL	6.35
2.37	1.71	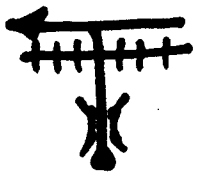	L AT STOP	4.64
4.15	1.78		R AFTER BRIDGE. BEGIN QUIET ZONE DELEZENNE	2.86
5.60	1.45		SPEED LIMIT 25	1.41
6.74	1.14		END PAVEMENT AND END QZ	0.27
6.94	0.20		R AND END TRANSIT	0.07
			DISTANCE TO NEXT INSTRUCTION 0.07	

OLYMPUS PRO RALLY

SECTION 2, STAGE 22		MPL 12 MIN	TRANSIT TIME

DISTANCE ACCUM	DISTANCE INCR	TULIP	DESCRIPTIONS	DECLIN. DIST.
7.01 / 0.00			START STAGE 22 J LINE REVERSED	8.02
0.28	0.28		KS	7.74
0.51	0.23		KS K 2010	7.51
0.60	0.09		KL	7.42
1.11	0.51		KS	6.91
1.23	0.12		R	6.79
1.32	0.09		ROUGH	6.70
1.62	0.30		KL	6.40
			DISTANCE TO NEXT INSTRUCTION 0.29	

OLYMPUS PRO RALLY

SECTION 2, STAGE 22		MPL 12 MIN	TRANSIT TIME

DISTANCE ACCUM	DISTANCE INCR	TULIP	DESCRIPTIONS	DECLIN. DIST.
1.91	0.29		KL	6.11
1.97	0.06		AL	6.05
2.77	0.80		KL	5.25
3.38	0.61		KL	4.64
3.54	0.16		R	4.48
3.69	0.15		KR	4.33
5.11	1.42		KL	2.91
5.20	0.09		KL	2.82
			DISTANCE TO NEXT INSTRUCTION	0.68

OLYMPUS PRO RALLY

SECTION 2, STAGE 22	MPL 12 MIN	TRANSIT TIME 5 MIN

DISTANCE ACCUM	DISTANCE INCR	TULIP	DESCRIPTIONS	DECLIN. DIST.
5.88	0.68		KR	2.14
6.07	0.19		KL	1.95
7.26	1.19		WASHOUT ON R THEN KR	0.76
8.02	0.76		END STAGE 22	0.00/ 1.42
8.14	0.12		AL	1.30
8.45	0.31		KL	0.99
9.15	0.70		KL	0.29
9.34	0.19		AR AND END TRANSIT	0.10
			DISTANCE TO NEXT INSTRUCTION	0.10

SECTION 2, STAGE 23	MPL 10 MIN	TRANSIT TIME 5 MIN

DISTANCE ACCUM	DISTANCE INCR	TULIP	DESCRIPTIONS	DECLIN. DIST.
9.44/ 0.00	0.10		START STAGE 23 KENWORTH FREEWAY REVERSED	6.86
1.32	1.32		AR A LINE	5.54
2.88	1.56		KS A 4100	3.98
3.32	0.44		KL J LINE	3.54
4.43	1.11		ROAD GOES L OVER CREST	2.43
6.86	2.43		END STAGE 23	0.00/ 0.63
6.90	0.04		R	0.59
7.41	0.51		END TRANSIT	0.08
			DISTANCE TO NEXT INSTRUCTION 0.08	

OLYMPUS PRO RALLY

SECTION 2, STAGE 24	MPL 10 MIN	TRANSIT TIME

DISTANCE ACCUM	DISTANCE INCR	TULIP	DESCRIPTIONS	DECLIN. DIST.
7.49/ 0.00	0.08		START STAGE 24 NUKE SITE REVERSED	6.19
0.12	0.12		KS	6.07
2.11	1.99		KS	4.08
2.28	0.17		S (ONTO COUNTY ROAD)	3.91
2.55	0.27		KS	3.64
3.91	1.36		KR	2.28
4.19	0.28		BEGIN PAVEMENT	2.00
4.58	0.39		END PAVEMENT	1.61
			DISTANCE TO NEXT INSTRUCTION 0.32	

OLYMPUS PRO RALLY

SECTION 2, STAGE 24, SERV. 9	MPL 10 MIN	TRANSIT TIME 64 MIN

DISTANCE ACCUM	DISTANCE INCR	TULIP	DESCRIPTIONS	DECLIN. DIST.
4.90	0.32		L ONTO	1.29
6.19	1.29		END STAGE 24 BEGIN QUIET ZONE	0.00/ 3.67
6.85	0.66		R AT STOP END QZ	3.01
7.46	0.61		L TOWARD ELMA	2.40
9.37	1.91		L AT 3RD SIGNAL	0.49
9.86	0.49	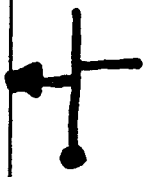	L FOR SERVICE 9. THIS IS YOUR FINAL SERVICE TODAY. FROM HERE YOU WILL PUT YOUR VEHICLE INTO PARC FERME BACK AT THE TYEE.	0.00
9.86	0.00		R OUT OF SERVICE AREA.	30.10
10.33	0.48		R AT SIGNAL	29.62
			DISTANCE TO NEXT INSTRUCTION	0.28

SECTION 2, FINISH, DAY 1	MPL	TRANSIT TIME 64 MIN

DISTANCE ACCUM	DISTANCE INCR	TULIP	DESCRIPTIONS	DECLIN. DIST.
0.76	0.28		L AT 2ND SIGNAL ONTO FWY	29.34
28.47	27.71		R ONTO I-5 S TOWARD PORTLAND THEN KL ONTO FREEWAY.	1.63
29.86	1.39		BR TOWARD BLACK LAKE	0.24
30.10	0.24		S AT SIGNAL INTO TYEE	0.00
			PROCEED TO FAR RIGHT REAR GRAVEL PARKING AREA FOR PARC FERME. MAIN TIME CONTROL TURN IN YOUR SCORE CARDS. THE MARSHALL WILL SHOW YOU YOUR PARKING SPACE FOR THE NIGHT. SEE YOU IN THE AM. (RECEIVE YOUR OUT TIME IN THE MORNING BEFORE YOU LEAVE PARC FERME.)	
			DISTANCE TO NEXT INSTRUCTION	

RALLY WEEK NORTHWEST

1 9 8 3

SECTION

3

OLYMPUS INTERNATIONAL PRO RALLY

SECTION 3
STAGES 25, 26

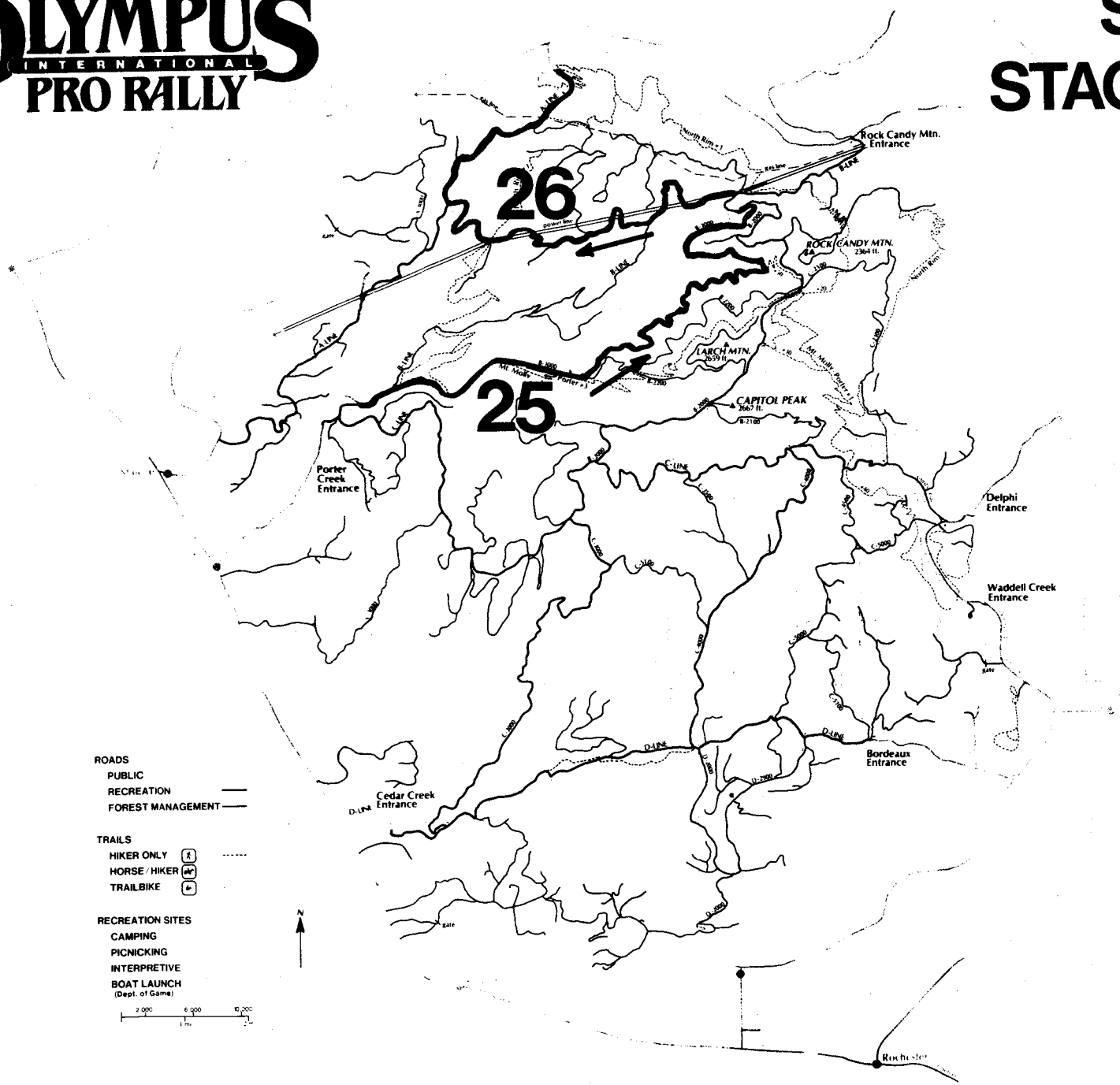

ROADS
- PUBLIC
- RECREATION
- FOREST MANAGEMENT

TRAILS
- HIKER ONLY
- HORSE / HIKER
- TRAILBIKE

RECREATION SITES
- CAMPING
- PICNICKING
- INTERPRETIVE
- BOAT LAUNCH (Dept. of Game)

2,000 6,000 10,000
1 mi

RECREATION FACILITIES

SITE NAME	CAMPING	PICNICKING	INTERPRETIVE	BOAT LAUNCH					OTHER
CAMP WEDEKIND		3			X	X			CAMPING FACILITIES GROUP SHELTER
CHEHALIS VALLEY VISTA		3				X			BENCHES
FALL CREEK	8			X	X		X	X	HORSE FACILITIES
HOLLYWOOD		10		X	X		X		DRY HYDRANTS
MARGARET McKENNY	11	17		X	X		X	X	HORSE FACILITIES
McLANE CREEK					X	X			NATURE TRAIL
MIMA FALLS TRAIL HEAD					X				HORSE CAMING RAMP
NORTH CREEK	5			X	X		X		
PORTER CREEK	10	6		X	X		X		HORSE FACILITIES
SHERMAN VALLEY "Y"	11			X	X		X		
MT. MOLLY DRY CAMP	10				X				DRY HYDRANTS
MIMA MOUNDS NATURAL AREA		6			X			X	NATURE TRAILS

OLYMPUS PRO RALLY

SECTION 3, SUNDAY		MPL	TRANSIT TIME 55 MIN

DISTANCE ACCUM	DISTANCE INCR	TULIP	DESCRIPTIONS	DECLIN. DIST.
0.00			R OUT OF TYEE AT SIGNAL	36.45
0.14	0.14		BR TOWARD OLYMPIA ON I-5N	36.31
1.75	1.61		BR EXIT 104 TOWARD ABERDEEN	34.70
17.86	16.11		KS ORV PARK. (YOU WILL BE COMING OUT HERE.)	18.59
19.69	1.83		L MOX-CHEHALIS RD SPEED 40	16.76
21.63	1.94		L AT STOP	14.82
29.58	7.95		BL TOWARD STOP SIGN	6.87
29.67	0.09	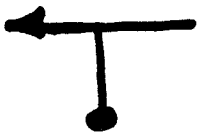	L ON HWY 12 @ BUSBY'S STORE	6.78
			DISTANCE TO NEXT INSTRUCTION	1.66

OLYMPUS PRO RALLY

SECTION 3, STAGE 25	MPL	TRANSIT TIME 55 MIN

DISTANCE ACCUM	DISTANCE INCR	TULIP	DESCRIPTIONS	DECLIN. DIST.
31.33	1.66		L AT TAVERN TOWARD CAPITOL FOREST	5.12
31.46	0.13		L AT CREST	4.99
31.63	0.17		SPEED 35	4.82
34.29	2.66		KR AT END OF PAVEMENT	2.16
34.39	0.10		KL	2.06
34.82	0.43		R AT GRAVEL PILE THEN L.	1.63
35.52	0.70		KS	0.93
35.92	0.40		KS	0.53
			DISTANCE TO NEXT INSTRUCTION 0.45	

OLYMPUS PRO RALLY

SECTION 3, STAGES 25, 26		MPL 17, 20 MIN	TRANSIT TIME 55, 5 MIN

DISTANCE ACCUM	DISTANCE INCR	TULIP	DESCRIPTIONS	DECLIN. DIST.
36.37	0.45		END TRANSIT	0.08
36.45/ 0.00	0.08		START STAGE 25 CAPITOL FREEWAY REVERSED (LATENESS 17MIN)	11.45
3.17	3.17		L B 1010	8.28
11.45	8.28		END STAGE 25	0.00/ 0.64
12.00	0.55		AL AND END TRANSIT (5 MIN)	0.09
12.09/ 0.00	0.09		START STAGE 26 ORV DOWN (LATENESS 20MIN)	11.61
1.86	1.86		KS LOWER ROADWAY	9.75
2.28	0.42		KR B LINE	9.35
			DISTANCE TO NEXT INSTRUCTION 1.79	

OLYMPUS PRO RALLY

SECTION 3, STAGE 26		MPL 20 MIN	TRANSIT TIME

DISTANCE ACCUM	DISTANCE INCR	TULIP	DESCRIPTIONS	DECLIN. DIST.
4.07	1.79	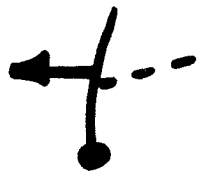	L DOWNHILL. STAY ON MAIN ROAD TO NEXT INSTRUCTION.	7.54
4.93	0.86		AR DOWNHILL	6.68
5.45	0.52		KR	6.16
5.88	0.43		R	5.73
7.10	1.22	!!	BRIDGE, VERY SHARP APPROACH.	4.51
7.56	0.46		AR UPHILL, ROUGH	4.05
8.39	0.83		KR	3.22
8.85	0.46	!	ROUGH	2.76
			DISTANCE TO NEXT INSTRUCTION	0.33

OLYMPUS PRO RALLY

SECTION 3, STAGE 26	MPL 20 MIN	TRANSIT TIME 50 MIN

DISTANCE ACCUM	DISTANCE INCR	TULIP	DESCRIPTIONS	DECLIN. DIST.
9.18	0.33	!	ROUGH	2.43
10.27	1.09	!!!	ROAD GOES R AT CREST	1.34
11.61	1.34		END STAGE, SPEED LIMIT 5 TO PAVEMENT	0.00/ 20.27
12.04	0.43		R ON PAVEMENT	19.84
12.18	0.14		R ON FREEWAY, SPEED 55	19.70
27.37	15.19		MOTTMAN ROAD EXIT, **KS**	4.51
28.09	0.72		R TOWARD PORTLAND THEN KL ONTO FREEWAY	3.79
29.48	1.39		BR BLACK LAKE	2.40
			DISTANCE TO NEXT INSTRUCTION	0.24

SECTION 3, STAGE 27	MPL 4 MIN	TRANSIT TIME 50 MIN

DISTANCE ACCUM	DISTANCE INCR	TULIP	DESCRIPTIONS	DECLIN. DIST.
29.72	0.24		L AT SIGNAL. (DO NOT GO INTO TYEE)	2.16
29.97	0.25		R AT SIGNAL ONTO CAPITOL BLVD	1.91
30.74	0.77		KS AT SIGNAL, DENNIS ST	1.14
30.90	0.16	20 MIN.	S THEN R AT STOP SERVICE IN THE FARTHEST SCHOOL PARKING LOT ON YOUR R BEFORE NEXT INSTR.	0.98
31.49	0.59		L 11TH AVE SW	
31.75	0.26		R AND END TRANSIT BRIGHTON PARK GRANGE (SIGN ON L)	0.13
31.85	0.10		BL	0.03
31.88/ 0.00	0.03		START STAGE 27 AIRPORT	2.50
			DISTANCE TO NEXT INSTRUCTION 0.37	

OLYMPUS PRO RALLY

SECTION 3, STAGE 27		MPL 4 MIN	TRANSIT TIME

DISTANCE ACCUM	DISTANCE INCR	TULIP	DESCRIPTIONS	DECLIN. DIST.
0.37	0.37		L, ROUGH	2.13
0.44	0.07		R	2.06
0.49	0.05		R	2.01
0.55	0.06	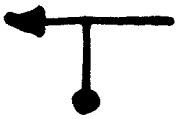	L	1.95
0.67	0.12		L	1.83
0.71	0.04		KS	1.79
1.14	0.43	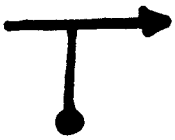	R AT PAVEMENT	1.36
1.18	0.04		L OFF PAVEMENT	1.32
			DISTANCE TO NEXT INSTRUCTION	0.24

SECTION 3, STAGE 27	MPL 4 MIN	TRANSIT TIME 25 MIN

DISTANCE ACCUM	DISTANCE INCR	TULIP	DESCRIPTIONS	DECLIN. DIST.
1.42	0.24		L ONTO PAVEMENT	1.08
1.59	0.17		R AFTER GATE	0.91
1.71	0.12		R ON TERMINAL ST (IGNORE STOP SIGN)	0.79
1.76	0.05		L AT END OF PAVEMENT AND KR OF BUILDING	0.74
1.83	0.07	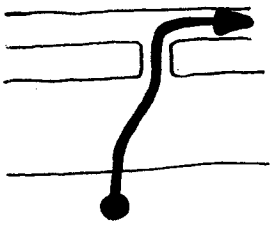	BR ACROSS TARMAC THEN R ON TAXIWAY 8 - 35 -→	0.67
2.50	0.67		END STAGE 27	0.00/ 11.67
3.00	0.50	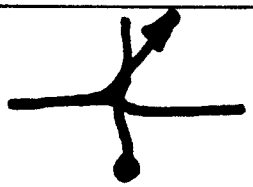	BR TOWARD I-5 AFTER GATE SPEED LIMIT 40	11.17
3.58	0.58		R 93RD AVE SW	10.59
			DISTANCE TO NEXT INSTRUCTION	1.03

SECTION 3, AUTOCROSS STAGE	MPL	TRANSIT TIME 25 MIN

DISTANCE ACCUM	DISTANCE INCR	TULIP	DESCRIPTIONS	DECLIN. DIST.
4.61	1.03		R ONTO I-5 N	9.56
13.34	8.73		LILLY RD OVERPASS (SIGN AT MIDDLE OF BRIDGE)	
13.68	0.34		BR EXIT 108	0.49
13.88	0.20		R ONTO AT YIELD	0.29
13.92	0.04		R FIRST ENTRANCE TO SHOPPING CENTER	0.25
13.96	0.04		R BEFORE LARGE TREE AND END TRANSIT. MAIN TIME CONTROL. TURN IN YOUR SCORE CARDS.	0.21/ 0.00
			DISTANCE TO NEXT INSTRUCTION	

(THIS FINAL STAGE WILL BE RUN IN REVERSE ORDER FROM THE FINISH AT THE LAST STAGE. THE FIRST FEW CARS WILL HAVE TIME TO GET THEM CLEANED UP BEFORE THE FESTIVITIES OF THE FINAL STAGE.)